



**Winneshiek County Assessor**  
**Public Sales Report with Photos**




**PIN:** 053630000300  
**Route:** 000-000-000  
**DeedName:** NOVAK, KIRK M/SADDLER, LISA/NOVAK, BRIA  
**Address:**  
**Map Area:** ORLEANS TWP  
**Sale Price:** \$0                      **Date:** 1/1/2011  
**Recording:**                              **Code:** D0  
**Assessed Value:** \$104,310




**PIN:** 050730000600  
**Route:** 131-120-000  
**DeedName:** CURTIS, CHAD & KRISTIE RINIKER, WAYNE  
**Address:**  
**Map Area:** ORLEANS TWP  
**Sale Price:** \$16,500                      **Date:** 1/4/2011  
**Recording:** 2011-445                      **Code:** D051  
**Assessed Value:** \$14,040




**PIN:** 011920001300  
**Route:** 000-000-000  
**DeedName:** DETWEILER, DANIEL A DETWEILER, VERNIE O  
**Address:** 3686 345TH ST  
**Map Area:** FREMONT TWP  
**Sale Price:** \$130,000                      **Date:** 1/5/2011  
**Recording:** 2011-209                      **Code:** C051  
**Assessed Value:** \$94,020



**PIN:** 110320000200  
**Route:** 000-0000-00  
**DeedName:** DYKSTRA, ANNE M  
**Address:**  
**Map Area:** DECORAH TWP  
**Sale Price:** \$365,000                      **Date:** 1/6/2011  
**Recording:** 2011-82                      **Code:** C051  
**Assessed Value:** \$8,990




**PIN:** 110320000400  
**Route:** 000-0000-00  
**DeedName:** DYKSTRA, ANNE M  
**Address:**  
**Map Area:** DECORAH TWP  
**Sale Price:** \$365,000                      **Date:** 1/6/2011  
**Recording:** 2011-82                      **Code:** C051  
**Assessed Value:** \$65,480




**PIN:** 110320000800  
**Route:** 000-0000-00  
**DeedName:** DYKSTRA, ANNE M  
**Address:**  
**Map Area:** DECORAH TWP  
**Sale Price:** \$365,000                      **Date:** 1/6/2011  
**Recording:** 2011-82                      **Code:** C051  
**Assessed Value:** \$14,030


**Winneshiek County Assessor**  
**Public Sales Report with Photos**




**PIN:** 110320000900  
**Route:** 000-000-000  
**DeedName:** DYKSTRA, KEVIN  
**Address:**  
**Map Area:** DECORAH TWP  
**Sale Price:** \$365,000      **Date:** 1/6/2011  
**Recording:** 2011-82      **Code:** C051  
**Assessed Value:** \$40,000




**PIN:** 200210000100  
**Route:** 000-0000-00  
**DeedName:** JOHANNINGMEIER, ANGELA ROSE  
**Address:**  
**Map Area:** BLOOMFIELD TWP  
**Sale Price:** \$1,061,300      **Date:** 1/7/2011  
**Recording:** 2011-119      **Code:** D051  
**Assessed Value:** \$43,790




**PIN:** 163630001000  
**Route:** 000-000-000  
**DeedName:** JOHANNINGMEIER, JANE E  
**Address:** 164TH ST  
**Map Area:** FRANKVILLE TWP  
**Sale Price:** \$1,061,300      **Date:** 1/7/2011  
**Recording:** 2011-119      **Code:** D051  
**Assessed Value:** \$25,850



**PIN:** 163540000400  
**Route:** 000-0000-00  
**DeedName:** JOHANNINGMEIER, JANE E  
**Address:**  
**Map Area:** FRANKVILLE TWP  
**Sale Price:** \$1,061,300      **Date:** 1/7/2011  
**Recording:** 2010-119      **Code:** D051  
**Assessed (Exmpt):** \$500




**PIN:** 163530000500  
**Route:** 000-0000-00  
**DeedName:** JOHANNINGMEIER, ANGELA ROSE  
**Address:**  
**Map Area:** FRANKVILLE TWP  
**Sale Price:** \$1,061,300      **Date:** 1/7/2011  
**Recording:** 2011-119      **Code:** D051  
**Assessed Value:** \$30,350




**PIN:** 163530000200  
**Route:** 000-000-000  
**DeedName:** JOHANNINGMEIER, ANGELA ROSE  
**Address:** 1624 127TH AVE  
**Map Area:** FRANKVILLE TWP  
**Sale Price:** \$1,061,300      **Date:** 1/7/2011  
**Recording:** 2011-119      **Code:** D051  
**Assessed Value:** \$25,820


**Winneshiek County Assessor**  
**Public Sales Report with Photos**




**PIN:** 163520000700  
**Route:** 000-0000-00  
**DeedName:** JOHANNINGMEIER, JANE E  
**Address:**  
**Map Area:** FRANKVILLE TWP  
**Sale Price:** \$1,061,300      **Date:** 1/7/2011  
**Recording:** 2011-119      **Code:** D051  
**Assessed Value:** \$13,950




**PIN:** 163530000300  
**Route:** 000-0000-00  
**DeedName:** JOHANNINGMEIER, ANGELA ROSE  
**Address:**  
**Map Area:** FRANKVILLE TWP  
**Sale Price:** \$1,061,300      **Date:** 1/7/2011  
**Recording:** 2011-119      **Code:** D051  
**Assessed Value:** \$60,050




**PIN:** 163530000600  
**Route:** 000-0000-00  
**DeedName:** JOHANNINGMEIER, ANGELA ROSE  
**Address:**  
**Map Area:** FRANKVILLE TWP  
**Sale Price:** \$1,061,300      **Date:** 1/7/2011  
**Recording:** 2011-119      **Code:** D051  
**Assessed Value:** \$23,960



**PIN:** 163630000300  
**Route:** 000-0000-00  
**DeedName:** JOHANNINGMEIER, JANE E  
**Address:**  
**Map Area:** FRANKVILLE TWP  
**Sale Price:** \$1,061,300      **Date:** 1/7/2011  
**Recording:** 2011-119      **Code:** D051  
**Assessed Value:** \$29,220



**PIN:** 163520000900  
**Route:** 000-0000-00  
**DeedName:** JOHANNINGMEIER, JANE E  
**Address:**  
**Map Area:** FRANKVILLE TWP  
**Sale Price:** \$1,061,300      **Date:** 1/7/2011  
**Recording:** 2011-119      **Code:** D051  
**Assessed Value:** \$29,210



**PIN:** 163540000900  
**Route:** 163-520-000  
**DeedName:** JOHANNINGMEIER, JANE E  
**Address:**  
**Map Area:** FRANKVILLE TWP  
**Sale Price:** \$1,061,500      **Date:** 1/7/2011  
**Recording:** 2011-119      **Code:** D051  
**Assessed (Exmpt):** \$60,100

**Winneshiek County Assessor**  
**Public Sales Report with Photos**

Thu, December 15, 2011 7:55:53 AM

Page 4

No Image Available

**PIN:** 033210001400  
**Route:** 000-000-000  
**DeedName:** HERMAN, BRADLEY N HERMAN, JUDITH K  
**Address:** 350TH ST  
**Map Area:** HESPER TWP  
**Sale Price:** \$45,950      **Date:** 1/12/2011  
**Recording:** 2011-134      **Code:** D051  
**Assessed Value:** \$17,540

No Image Available

**PIN:** 190610000200  
**Route:** 000-0000-00  
**DeedName:** ELSBERND, RAYMOND N & DONNA J  
**Address:**  
**Map Area:** MILITARY TWP  
**Sale Price:** \$713,000      **Date:** 1/19/2011  
**Recording:** 2011-1009      **Code:** D051  
**Assessed Value:** \$60,000

No Image Available

**PIN:** 192330000500  
**Route:** 000-0000-00  
**DeedName:** HOLTHAUS, GERTRUDE H/LE  
**Address:**  
**Map Area:** MILITARY TWP  
**Sale Price:** \$0      **Date:** 1/21/2011  
**Recording:**      **Code:** D0  
**Assessed Value:** \$58,910

No Image Available

**PIN:** 050730000600  
**Route:** 131-120-000  
**DeedName:** CURTIS, CHAD & KRISTIE RINIKER, WAYNE  
**Address:**  
**Map Area:** ORLEANS TWP  
**Sale Price:** \$16,500      **Date:** 1/21/2011  
**Recording:** 2011-444      **Code:** D051  
**Assessed Value:** \$14,040

No Image Available

**PIN:** 171540000500  
**Route:** 000-0000-00  
**DeedName:** KUENNEN, JAMES  
**Address:**  
**Map Area:** JACKSON TWP  
**Sale Price:** \$120,000      **Date:** 2/2/2011  
**Recording:** 2011-705      **Code:** D051  
**Assessed (Exmpt):** \$55,490


No Image Available

**PIN:** 171530000800  
**Route:** 000-000-000  
**DeedName:** KUENNEN, JAMES  
**Address:**  
**Map Area:** JACKSON TWP  
**Sale Price:** \$120,000      **Date:** 2/2/2011  
**Recording:** 2011-705      **Code:** D051  
**Assessed Value:** \$44,620


**Winneshiek County Assessor**  
**Public Sales Report with Photos**

Thu, December 15, 2011 7:55:53 AM


Page 5




**PIN:** 171530000600  
**Route:** 000-0000-00  
**DeedName:** KUENNEN, JAMES  
**Address:**  
**Map Area:** JACKSON TWP  
**Sale Price:** \$120,000      **Date:** 2/2/2011  
**Recording:** 2011-705      **Code:** D051  
**Assessed Value:** \$42,840



**PIN:** 171530000500  
**Route:** 000-000-000  
**DeedName:** KUENNEN, RANDALL KUENNEN, LAURA  
**Address:**  
**Map Area:** JACKSON TWP  
**Sale Price:** \$120,000      **Date:** 2/2/2011  
**Recording:** 2011-706      **Code:** D051  
**Assessed Value:** \$22,780




**PIN:** 171530000700  
**Route:** 000-0000-00  
**DeedName:** KUENNEN, RANDALL KUENNEN, LAURA  
**Address:**  
**Map Area:** JACKSON TWP  
**Sale Price:** \$120,000      **Date:** 2/2/2011  
**Recording:** 2011-706      **Code:** D051  
**Assessed Value:** \$24,340



**PIN:** 192330000500  
**Route:** 000-0000-00  
**DeedName:** HOLTHAUS, GERTRUDE H/LE  
**Address:**  
**Map Area:** MILITARY TWP  
**Sale Price:** \$374,400      **Date:** 2/3/2011  
**Recording:** 2011-458      **Code:** C051  
**Assessed Value:** \$58,910



**PIN:** 192240000200  
**Route:** 000-000-000  
**DeedName:** HOLTHAUS, GERTRUDE H/LE  
**Address:** 1243 185TH AVE  
**Map Area:** MILITARY TWP  
**Sale Price:** \$374,400      **Date:** 2/3/2011  
**Recording:** 2011-458      **Code:** C051  
**Assessed Value:** \$139,940



**PIN:** 192240000100  
**Route:** 000-0000-00  
**DeedName:** HOLTHAUS, GERTRUDE H/LE  
**Address:**  
**Map Area:** MILITARY TWP  
**Sale Price:** \$374,400      **Date:** 2/3/2011  
**Recording:** 2011-458      **Code:** C051  
**Assessed Value:** \$49,550

**Winneshiek County Assessor**  
**Public Sales Report with Photos**

Thu, December 15, 2011 7:55:53 AM


Page 6




**PIN:** 100330001100  
**Route:** 000-000-000  
**DeedName:** TOWNSWICK, ANDREW T  
**Address:** 2730 WALNUT CREEK RD  
**Map Area:** MADISON TWP  
**Sale Price:** \$0                      **Date:** 2/7/2011  
**Recording:** 2011-460                      **Code:** D017  
**Assessed (Exmpt):** \$50,650




**PIN:** 100330001100  
**Route:** 000-000-000  
**DeedName:** TOWNSWICK, ANDREW T  
**Address:** 2730 WALNUT CREEK RD  
**Map Area:** MADISON TWP  
**Sale Price:** \$0                      **Date:** 2/7/2011  
**Recording:** 2011-459                      **Code:** D017  
**Assessed (Exmpt):** \$50,650




**PIN:** 201830001000  
**Route:** 000-000-000  
**DeedName:** BROICH, MARK  
**Address:** US HWY 52  
**Map Area:** BLOOMFIELD TWP  
**Sale Price:** \$24,000                      **Date:** 2/8/2011  
**Recording:** 2011-576                      **Code:** D026  
**Assessed Value:** \$10,600



**PIN:** 011110000700  
**Route:** 000-0000-00  
**DeedName:** MICHEL, ROBERT A/ETAL  
**Address:**  
**Map Area:** FREMONT TWP  
**Sale Price:** \$660,000                      **Date:** 2/9/2011  
**Recording:** 2011-583                      **Code:** C051  
**Assessed Value:** \$188,360



**PIN:** 011130000600  
**Route:** 000-0000-00  
**DeedName:** MICHEL, ROBERT A/ETAL  
**Address:**  
**Map Area:** FREMONT TWP  
**Sale Price:** \$660,000                      **Date:** 2/9/2011  
**Recording:** 2011-583                      **Code:** C051  
**Assessed Value:** \$124,010




**PIN:** 183120000700  
**Route:** 000-0000-00  
**DeedName:** BLONG, IRVIN F  
**Address:**  
**Map Area:** WASHINGTON TWP-I  
**Sale Price:** \$312,000                      **Date:** 2/11/2011  
**Recording:** 2011-543                      **Code:** C051  
**Assessed Value:** \$162,640


**Winneshiek County Assessor**  
**Public Sales Report with Photos**

Thu, December 15, 2011 7:55:53 AM


Page 7




**PIN:** 072340002400  
**Route:** 000-0000-00  
**DeedName:** MITCHELL, DAVID N MITCHELL, BRIDGETTE A  
**Address:**  
**Map Area:** CANOE TWP  
**Sale Price:** \$81,500      **Date:** 2/14/2011  
**Recording:** 2011-554      **Code:** D051  
**Assessed Value:** \$9,790




**PIN:** 072340000700  
**Route:** 000-0000-00  
**DeedName:** MITCHELL, DAVID N MITCHELL, BRIDGETTE A  
**Address:**  
**Map Area:** CANOE TWP  
**Sale Price:** \$81,500      **Date:** 2/14/2011  
**Recording:** 2011-554      **Code:** D051  
**Assessed Value:** \$17,620




**PIN:** 072340001700  
**Route:** 000-0000-00  
**DeedName:** MITCHELL, DAVID N MITCHELL, BRIDGETTE A  
**Address:**  
**Map Area:** CANOE TWP  
**Sale Price:** \$81,500      **Date:** 2/14/2011  
**Recording:** 2011-554      **Code:** D051  
**Assessed Value:** \$22,530



**PIN:** 191120002100  
**Route:** 000-000-000  
**DeedName:** ROTHMEYER, ROBERT C ROTHMEYER, AUDR  
**Address:**  
**Map Area:** MILITARY TWP  
**Sale Price:** \$0      **Date:** 2/21/2011  
**Recording:** 2011-586      **Code:** C017  
**Assessed Value:** \$239,620



**PIN:** 122540000200  
**Route:** 000-0000-00  
**DeedName:** LOVSTUEN, NORBERT L & DIANE L  
**Address:**  
**Map Area:** GLENWOOD TWP  
**Sale Price:** \$304,875      **Date:** 3/1/2011  
**Recording:** 2011-694      **Code:** D051  
**Assessed Value:** \$63,640




**PIN:** 122540000400  
**Route:** 000-0000-00  
**DeedName:** LOVSTUEN, NORBERT L & DIANE L  
**Address:**  
**Map Area:** GLENWOOD TWP  
**Sale Price:** \$304,875      **Date:** 3/1/2011  
**Recording:** 2011-694      **Code:** D051  
**Assessed Value:** \$64,290


**Winneshiek County Assessor**  
**Public Sales Report with Photos**

Thu, December 15, 2011 7:55:53 AM


Page 8




**PIN:** 122520000500  
**Route:** 000-0000-00  
**DeedName:** LOVSTUEN, NORBERT L & DIANE L  
**Address:**  
**Map Area:** GLENWOOD TWP  
**Sale Price:** \$304,875      **Date:** 3/1/2011  
**Recording:** 2011-694      **Code:** D051  
**Assessed Value:** \$86,760




**PIN:** 130720000200  
**Route:** 000-0000-00  
**DeedName:** ONDRASHEK, DAVID C ONDRASHEK, SUSAN  
**Address:**  
**Map Area:** SUMNER TWP  
**Sale Price:** \$720,000      **Date:** 3/1/2011  
**Recording:** 2011-708      **Code:** D051  
**Assessed Value:** \$52,050



**PIN:** 130720000400  
**Route:** 000-0000-00  
**DeedName:** ONDRASHEK, DAVID C ONDRASHEK, SUSAN  
**Address:**  
**Map Area:** SUMNER TWP  
**Sale Price:** \$720,000      **Date:** 3/1/2011  
**Recording:** 2011-708      **Code:** D051  
**Assessed Value:** \$44,570



**PIN:** 130810000100  
**Route:** 000-0000-00  
**DeedName:** ONDRASHEK, DAVID C ONDRASHEK, SUSAN  
**Address:**  
**Map Area:** SUMNER TWP  
**Sale Price:** \$720,000      **Date:** 3/1/2011  
**Recording:** 2011-708      **Code:** D051  
**Assessed Value:** \$64,750




**PIN:** 130810000500  
**Route:** 000-0000-00  
**DeedName:** ONDRASHEK, DAVID C ONDRASHEK, SUSAN  
**Address:**  
**Map Area:** SUMNER TWP  
**Sale Price:** \$720,000      **Date:** 3/1/2011  
**Recording:** 2011-708      **Code:** D051  
**Assessed Value:** \$41,440




**PIN:** 132530000300  
**Route:** 000-000-000  
**DeedName:** RIEHLE LAND LLC  
**Address:** 1712 295TH AVE  
**Map Area:** SUMNER TWP  
**Sale Price:** \$1,356,775      **Date:** 3/9/2011  
**Recording:** 2011-887      **Code:** D051  
**Assessed Value:** \$60,270




**Winneshiek County Assessor**  
**Public Sales Report with Photos**




**PIN:** 132530000700  
**Route:** 000-000-000  
**DeedName:** RIEHLE LAND LLC  
**Address:** 2917 172ND ST  
**Map Area:** SUMNER TWP  
**Sale Price:** \$1,356,775      **Date:** 3/9/2011  
**Recording:** 2011-887      **Code:** D051  
**Assessed Value:** \$124,330




**PIN:** 133610000100  
**Route:** 000-0000-00  
**DeedName:** RIEHLE LAND LLC  
**Address:**  
**Map Area:** SUMNER TWP  
**Sale Price:** \$1,356,775      **Date:** 3/9/2011  
**Recording:** 2011-887      **Code:** D051  
**Assessed Value:** \$51,600




**PIN:** 133610000300  
**Route:** 000-0000-00  
**DeedName:** RIEHLE LAND LLC  
**Address:**  
**Map Area:** SUMNER TWP  
**Sale Price:** \$1,356,775      **Date:** 3/9/2011  
**Recording:** 2011-887      **Code:** D051  
**Assessed Value:** \$70,170



**PIN:** 133610000400  
**Route:** 000-0000-00  
**DeedName:** RIEHLE LAND LLC  
**Address:**  
**Map Area:** SUMNER TWP  
**Sale Price:** \$1,356,775      **Date:** 3/9/2011  
**Recording:** 2011-887      **Code:** D051  
**Assessed Value:** \$71,150




**PIN:** 132530000200  
**Route:** 000-0000-00  
**DeedName:** RIEHLE LAND LLC  
**Address:**  
**Map Area:** SUMNER TWP  
**Sale Price:** \$1,356,775      **Date:** 3/9/2011  
**Recording:** 2011-887      **Code:** D051  
**Assessed Value:** \$14,780




**PIN:** 132540000200  
**Route:** 000-0000-00  
**DeedName:** RIEHLE LAND LLC  
**Address:**  
**Map Area:** SUMNER TWP  
**Sale Price:** \$1,356,775      **Date:** 3/9/2011  
**Recording:** 2011-887      **Code:** D051  
**Assessed Value:** \$65,960

**Winneshiek County Assessor**  
**Public Sales Report with Photos**




**PIN:** 133610000200  
**Route:** 000-0000-00  
**DeedName:** RIEHLE LAND LLC  
**Address:**  
**Map Area:** SUMNER TWP  
**Sale Price:** \$1,356,775      **Date:** 3/9/2011  
**Recording:** 2011-887      **Code:** D051  
**Assessed Value:** \$57,640




**PIN:** 071130000800  
**Route:** 000-0000-00  
**DeedName:** LARSON, LARRY ALAN LARSON, GAIL KOZE  
**Address:**  
**Map Area:** CANOE TWP  
**Sale Price:** \$8,000      **Date:** 3/10/2011  
**Recording:** 2011-894      **Code:** D051  
**Assessed Value:** \$2,150




**PIN:** 193610000200  
**Route:** 000-000-000  
**DeedName:** KNUTSON BROTHERS PARTNERSHIP KNUTSON,  
**Address:** 1731 106TH ST  
**Map Area:** MILITARY TWP  
**Sale Price:** \$533,333      **Date:** 3/10/2011  
**Recording:** 2011-869      **Code:** D051  
**Assessed Value:** \$361,170



**PIN:** 193610000100  
**Route:** 000-0000-00  
**DeedName:** KNUTSON BROTHERS PARTNERSHIP KNUTSON  
**Address:**  
**Map Area:** MILITARY TWP  
**Sale Price:** \$533,333      **Date:** 3/10/2011  
**Recording:** 2011-869      **Code:** D051  
**Assessed Value:** \$37,250



**PIN:** 193610000500  
**Route:** 000-0000-00  
**DeedName:** KNUTSON BROTHERS PARTNERSHIP KNUTSON  
**Address:**  
**Map Area:** MILITARY TWP  
**Sale Price:** \$533,333      **Date:** 3/10/2011  
**Recording:** 2011-869      **Code:** D051  
**Assessed Value:** \$54,180




**PIN:** 193610000600  
**Route:** 000-0000-00  
**DeedName:** KNUTSON BROTHERS PARTNERSHIP KNUTSON  
**Address:**  
**Map Area:** MILITARY TWP  
**Sale Price:** \$533,333      **Date:** 3/10/2011  
**Recording:** 2011-869      **Code:** D051  
**Assessed Value:** \$50,720


**Winneshiek County Assessor**  
**Public Sales Report with Photos**

Thu, December 15, 2011 7:55:53 AM


Page 11



**PIN:** 193630000100  
**Route:** 000-0000-00  
**DeedName:** KNUTSON BROTHERS PARTNERSHIP KNUTSON  
**Address:**  
**Map Area:** MILITARY TWP  
**Sale Price:** \$533,333      **Date:** 3/10/2011  
**Recording:** 2011-869      **Code:** D051  
**Assessed Value:** \$58,420




**PIN:** 163540000300  
**Route:** 000-0000-00  
**DeedName:** SCHWEINEFUS, DOUGLAS A SCHWEINEFUS,  
**Address:**  
**Map Area:** FRANKVILLE TWP  
**Sale Price:** \$230,000      **Date:** 3/14/2011  
**Recording:** 2011-846      **Code:** D051  
**Assessed (Exmpt):** \$42,770



**PIN:** 163540000800  
**Route:** 000-000-000  
**DeedName:** SCHWEINEFUS, DOUGLAS A SCHWEINEFUS,  
**Address:** 1199 164TH ST  
**Map Area:** FRANKVILLE TWP  
**Sale Price:** \$230,000      **Date:** 3/14/2011  
**Recording:** 2011-846      **Code:** D051  
**Assessed Value:** \$22,760



**PIN:** 101420001300  
**Route:** 000-000-000  
**DeedName:** JOHNSON, KEITH A JOHNSON, LINDA M  
**Address:** 2543 235TH AVE  
**Map Area:** MADISON TWP  
**Sale Price:** \$20,000      **Date:** 3/15/2011  
**Recording:** 2011-854      **Code:** D051  
**Assessed Value:** \$100,910



**PIN:** 071040001200  
**Route:** 000-000-000  
**DeedName:** CRAFT, ANDREW D  
**Address:**  
**Map Area:** CANOE TWP  
**Sale Price:** \$8,000      **Date:** 3/18/2011  
**Recording:** 2011-893      **Code:** D051  
**Assessed Value:** \$2,860




**PIN:** 193610000200  
**Route:** 000-000-000  
**DeedName:** KNUTSON BROTHERS PARTNERSHIP KNUTSON,  
**Address:** 1731 106TH ST  
**Map Area:** MILITARY TWP  
**Sale Price:** \$266,667      **Date:** 3/18/2011  
**Recording:** 2011-868      **Code:** D051  
**Assessed Value:** \$361,170


**Winneshiek County Assessor**  
**Public Sales Report with Photos**

Thu, December 15, 2011 7:55:53 AM


Page 12




**PIN:** 193610000500  
**Route:** 000-0000-00  
**DeedName:** KNUTSON BROTHERS PARTNERSHIP KNUTSON  
**Address:**  
**Map Area:** MILITARY TWP  
**Sale Price:** \$266,667      **Date:** 3/18/2011  
**Recording:** 2011-868      **Code:** D051  
**Assessed Value:** \$54,180




**PIN:** 193610000600  
**Route:** 000-0000-00  
**DeedName:** KNUTSON BROTHERS PARTNERSHIP KNUTSON  
**Address:**  
**Map Area:** MILITARY TWP  
**Sale Price:** \$266,667      **Date:** 3/18/2011  
**Recording:** 2011-868      **Code:** D051  
**Assessed Value:** \$50,720




**PIN:** 193630000100  
**Route:** 000-0000-00  
**DeedName:** KNUTSON BROTHERS PARTNERSHIP KNUTSON  
**Address:**  
**Map Area:** MILITARY TWP  
**Sale Price:** \$266,667      **Date:** 3/18/2011  
**Recording:** 2011-868      **Code:** D051  
**Assessed Value:** \$58,420



**PIN:** 193610000100  
**Route:** 000-0000-00  
**DeedName:** KNUTSON BROTHERS PARTNERSHIP KNUTSON  
**Address:**  
**Map Area:** MILITARY TWP  
**Sale Price:** \$266,667      **Date:** 3/18/2011  
**Recording:** 2011-868      **Code:** D051  
**Assessed Value:** \$37,250



**PIN:** 061140000500  
**Route:** 000-0000-00  
**DeedName:** EMERY, RONALD W EMERY, DARLENE C  
**Address:**  
**Map Area:** BLUFFTON TWP  
**Sale Price:** \$0      **Date:** 3/24/2011  
**Recording:**      **Code:** D0  
**Assessed Value:** \$2,110




**PIN:** 153430000300  
**Route:** 000-000-000  
**DeedName:** HAGEMAN, AUGUST & JOYCE REVOCABLE T  
**Address:** MIDDLE OSSIAN RD  
**Map Area:** SPRINGFIELD TWP  
**Sale Price:** \$23,909      **Date:** 3/25/2011  
**Recording:** 2011-1162      **Code:** C051  
**Assessed Value:** \$62,030

**Winneshiek County Assessor**  
**Public Sales Report with Photos**



**PIN:** 153340000200  
**Route:** 000-000-000  
**DeedName:** HAGEMAN, AUGUST & JOYCE REVOCABLE T  
**Address:** 1604 US HWY 52  
**Map Area:** SPRINGFIELD TWP  
**Sale Price:** \$45,757      **Date:** 3/25/2011  
**Recording:** 2011-1166      **Code:** C051  
**Assessed Value:** \$176,890




**PIN:** 153340000500  
**Route:** 000-000-000  
**DeedName:** HAGEMAN, AUGUST & JOYCE REVOCABLE T  
**Address:** US HWY 52  
**Map Area:** SPRINGFIELD TWP  
**Sale Price:** \$45,767      **Date:** 3/25/2011  
**Recording:** 2011-1166      **Code:** C051  
**Assessed Value:** \$58,550




**PIN:** 190520000600  
**Route:** 000-000-000  
**DeedName:** HAGEMAN, AUGUST & JOYCE REVOCABLE T  
**Address:** 1569 205TH AVE  
**Map Area:** MILITARY TWP  
**Sale Price:** \$81,642      **Date:** 3/25/2011  
**Recording:** 2011-1164      **Code:** C051  
**Assessed Value:** \$239,490



**PIN:** 190520000600  
**Route:** 000-000-000  
**DeedName:** HAGEMAN, AUGUST & JOYCE REVOCABLE T  
**Address:** 1569 205TH AVE  
**Map Area:** MILITARY TWP  
**Sale Price:** \$162,137      **Date:** 3/25/2011  
**Recording:** 2011-1163      **Code:** C051  
**Assessed Value:** \$239,490



**PIN:** 190420000300  
**Route:** 000-0000-00  
**DeedName:** HAGEMAN, AUGUST & JOYCE REVOCABLE T  
**Address:**  
**Map Area:** MILITARY TWP  
**Sale Price:** \$181,602      **Date:** 3/25/2011  
**Recording:** 2011-1165      **Code:** C051  
**Assessed Value:** \$1,720




**PIN:** 190420000300  
**Route:** 000-0000-00  
**DeedName:** HAGEMAN, AUGUST & JOYCE REVOCABLE T  
**Address:**  
**Map Area:** MILITARY TWP  
**Sale Price:** \$181,602      **Date:** 3/25/2011  
**Recording:** 2011-1166      **Code:** C051  
**Assessed Value:** \$1,720

**Winneshiek County Assessor  
Public Sales Report with Photos**




**PIN:** 153340000200  
**Route:** 000-000-000  
**DeedName:** HAGEMAN, AUGUST & JOYCE REVOCABLE T  
**Address:** 1604 US HWY 52  
**Map Area:** SPRINGFIELD TWP  
**Sale Price:** \$181,602      **Date:** 3/25/2011  
**Recording:** 2011-1165      **Code:** C051  
**Assessed Value:** \$176,890




**PIN:** 153340000500  
**Route:** 000-000-000  
**DeedName:** HAGEMAN, AUGUST & JOYCE REVOCABLE T  
**Address:** US HWY 52  
**Map Area:** SPRINGFIELD TWP  
**Sale Price:** \$181,602      **Date:** 3/25/2011  
**Recording:** 2011-1165      **Code:** C051  
**Assessed Value:** \$58,550




**PIN:** 153430000400  
**Route:** 000-000-000  
**DeedName:** HAGEMAN, AUGUST & JOYCE REVOCABLE T  
**Address:** 1623 MIDDLE OSSIAN RD  
**Map Area:** SPRINGFIELD TWP  
**Sale Price:** \$224,570      **Date:** 3/25/2011  
**Recording:** 2011-1167      **Code:** C051  
**Assessed Value:** \$225,680



**PIN:** 153430000300  
**Route:** 000-000-000  
**DeedName:** HAGEMAN, AUGUST & JOYCE REVOCABLE T  
**Address:** MIDDLE OSSIAN RD  
**Map Area:** SPRINGFIELD TWP  
**Sale Price:** \$224,570      **Date:** 3/25/2011  
**Recording:** 2011-1167      **Code:** C051  
**Assessed Value:** \$62,030




**PIN:** 110240000600  
**Route:** 000-0000-00  
**DeedName:** HEMESATH, JOSEPH H HEMESATH, ALICE M  
**Address:**  
**Map Area:** DECORAH TWP  
**Sale Price:** \$370,000      **Date:** 3/28/2011  
**Recording:** 2011-972      **Code:** C051  
**Assessed Value:** \$175,310




**PIN:** 102120000500  
**Route:** 000-0000-00  
**DeedName:** FRETHEIM, WESLEY J  
**Address:**  
**Map Area:** MADISON TWP  
**Sale Price:** \$0      **Date:** 3/29/2011  
**Recording:**      **Code:** D0  
**Assessed Value:** \$26,140


**Winneshiek County Assessor**  
**Public Sales Report with Photos**



**PIN:** 181830000800  
**Route:** 000-000-000  
**DeedName:** THE ARCHAEOLOGICAL CONSERVANCY  
**Address:** ST HWY 24  
**Map Area:** WASHINGTON TWP  
**Sale Price:** \$28,000      **Date:** 3/29/2011  
**Recording:** 2011-1272      **Code:** D051  
**Assessed Value:** \$3,500




**PIN:** 013330001400  
**Route:** 000-000-000  
**DeedName:** REICKS, GERALD N REICKS, WANDA M  
**Address:**  
**Map Area:** FREMONT TWP  
**Sale Price:** \$50,000      **Date:** 3/30/2011  
**Recording:** 2011-1134      **Code:** D051  
**Assessed Value:** \$9,130




**PIN:** 013330001600  
**Route:** 000-000-000  
**DeedName:** REICKS, GERALD N REICKS, WANDA M  
**Address:**  
**Map Area:** FREMONT TWP  
**Sale Price:** \$50,000      **Date:** 3/30/2011  
**Recording:** 2011-1134      **Code:** D051  
**Assessed Value:** \$7,320



**PIN:** 160330000900  
**Route:** 000-000-000  
**DeedName:** BUDDENBERG, JOSH  
**Address:** 1350 STATE HWY 9  
**Map Area:** FRANKVILLE TWP  
**Sale Price:** \$63,150      **Date:** 3/30/2011  
**Recording:** 2011 1023      **Code:** D051  
**Assessed Value:** \$51,940




**PIN:** 190620000100  
**Route:** 000-0000-00  
**DeedName:** ELSBERND, RAYMOND N & DONNA J  
**Address:**  
**Map Area:** MILITARY TWP  
**Sale Price:** \$713,000      **Date:** 4/1/2011  
**Recording:** 2011-1009      **Code:** D051  
**Assessed Value:** \$30,670




**PIN:** 190620000200  
**Route:** 000-0000-00  
**DeedName:** ELSBERND, RAYMOND N & DONNA J  
**Address:**  
**Map Area:** MILITARY TWP  
**Sale Price:** \$713,000      **Date:** 4/1/2011  
**Recording:** 2011-1009      **Code:** D051  
**Assessed Value:** \$30,950

**Winneshiek County Assessor**  
**Public Sales Report with Photos**




**PIN:** 190610000500  
**Route:** 000-000-000  
**DeedName:** ELSBERND, RAYMOND N & DONNA J  
**Address:** 155TH ST  
**Map Area:** MILITARY TWP  
**Sale Price:** \$713,000      **Date:** 4/1/2011  
**Recording:** 2011-1009      **Code:** D051  
**Assessed Value:** \$45,310




**PIN:** 190610000500  
**Route:** 000-000-000  
**DeedName:** ELSBERND, RAYMOND N & DONNA J  
**Address:** 155TH ST  
**Map Area:** MILITARY TWP  
**Sale Price:** \$713,000      **Date:** 4/1/2011  
**Recording:** 2011-1009      **Code:** D051  
**Assessed Value:** \$45,310




**PIN:** 161330000600  
**Route:** 000-000-000  
**DeedName:** HANSON, DONALD & JANET  
**Address:** 1933 114TH AVE  
**Map Area:** FRANKVILLE TWP  
**Sale Price:** \$80,000      **Date:** 4/5/2011  
**Recording:** 2011-1044      **Code:** D019  
**Assessed Value:** \$238,800



**PIN:** 071130000800  
**Route:** 000-0000-00  
**DeedName:** LARSON, LARRY ALAN LARSON, GAIL KOZE  
**Address:**  
**Map Area:** CANOE TWP  
**Sale Price:** \$101,500      **Date:** 4/11/2011  
**Recording:** 2011-1074      **Code:** D051  
**Assessed Value:** \$2,150




**PIN:** 071040001100  
**Route:** 000-0000-00  
**DeedName:** LARSON, LARRY ALAN LARSON, GAIL KOZ  
**Address:**  
**Map Area:** CANOE TWP  
**Sale Price:** \$101,500      **Date:** 4/11/2011  
**Recording:** 2011-1074      **Code:** D051  
**Assessed Value:** \$30,660



**PIN:** 073540000700  
**Route:** 000-0000-00  
**DeedName:** WEISS, ERICH & MARY  
**Address:**  
**Map Area:** CANOE TWP  
**Sale Price:** \$34,000      **Date:** 4/14/2011  
**Recording:** 2011-1252      **Code:** D051  
**Assessed (Exmpt):** \$6,550




**Winneshiek County Assessor**  
**Public Sales Report with Photos**




**PIN:** 073540000500  
**Route:** 000-0000-00  
**DeedName:** WEISS, ERICH & MARY  
**Address:**  
**Map Area:** CANOE TWP  
**Sale Price:** \$34,000      **Date:** 4/14/2011  
**Recording:** 2011-1252      **Code:** D051  
**Assessed (Exmpt):** \$0




**PIN:** 130740000500  
**Route:** 000-000-000  
**DeedName:** FRETHEIM, JUNE  
**Address:** 2051 337TH AVE  
**Map Area:** SUMNER TWP  
**Sale Price:** \$179,000      **Date:** 4/14/2011  
**Recording:** 2011-1116      **Code:** D051  
**Assessed Value:** \$102,170




**PIN:** 083240001500  
**Route:** 000-000-000  
**DeedName:** GAVLE, VERNON L & SANDRA K  
**Address:**  
**Map Area:** PLEASANT TWP  
**Sale Price:** \$55,000      **Date:** 4/18/2011  
**Recording:** 2011-1237      **Code:** D051  
**Assessed Value:** \$13,980



**PIN:** 083240001700  
**Route:** 000-0000-00  
**DeedName:** JUVE, RONALD  
**Address:**  
**Map Area:** PLEASANT TWP  
**Sale Price:** \$138,000      **Date:** 4/18/2011  
**Recording:** 2011-1238      **Code:** D051  
**Assessed Value:** \$33,970




**PIN:** 080810000800  
**Route:** 000-0000-00  
**DeedName:** GAVLE, VERNON L & SANDRA K  
**Address:**  
**Map Area:** PLEASANT TWP  
**Sale Price:** \$250,000      **Date:** 4/18/2011  
**Recording:** 2011-1236      **Code:** D051  
**Assessed Value:** \$49,540




**PIN:** 120830000300  
**Route:** 000-0000-00  
**DeedName:** HOVE, MARJORIE A  
**Address:**  
**Map Area:** GLENWOOD TWP  
**Sale Price:** \$50,000      **Date:** 4/22/2011  
**Recording:** 2011-1235      **Code:** C051  
**Assessed Value:** \$16,250


**Winneshiek County Assessor**  
**Public Sales Report with Photos**




**PIN:** 120830000400  
**Route:** 000-0000-00  
**DeedName:** HOVE, MARJORIE A  
**Address:**  
**Map Area:** GLENWOOD TWP  
**Sale Price:** \$50,000      **Date:** 4/22/2011  
**Recording:** 2011-1235      **Code:** C051  
**Assessed Value:** \$27,350




**PIN:** 121710000100  
**Route:** 000-0000-00  
**DeedName:** HOVE, MARJORIE A  
**Address:**  
**Map Area:** GLENWOOD TWP  
**Sale Price:** \$50,000      **Date:** 4/22/2011  
**Recording:** 2011-1235      **Code:** C051  
**Assessed Value:** \$29,080




**PIN:** 121710000200  
**Route:** 000-0000-00  
**DeedName:** HOVE, MARJORIE A  
**Address:**  
**Map Area:** GLENWOOD TWP  
**Sale Price:** \$50,000      **Date:** 4/22/2011  
**Recording:** 2011-1235      **Code:** C051  
**Assessed Value:** \$30,340



**PIN:** 121710000300  
**Route:** 000-0000-00  
**DeedName:** HOVE, MARJORIE A  
**Address:**  
**Map Area:** GLENWOOD TWP  
**Sale Price:** \$50,000      **Date:** 4/22/2011  
**Recording:** 2011-1235      **Code:** C051  
**Assessed Value:** \$36,950



**PIN:** 121710000400  
**Route:** 000-0000-00  
**DeedName:** HOVE, MARJORIE A  
**Address:**  
**Map Area:** GLENWOOD TWP  
**Sale Price:** \$50,000      **Date:** 4/22/2011  
**Recording:** 2011-1235      **Code:** C051  
**Assessed Value:** \$55,840



**PIN:** 192240000600  
**Route:** 000-000-000  
**DeedName:** HERTGES, BRADLEY A & KAREN V  
**Address:** 1226 185TH AVE  
**Map Area:** MILITARY TWP  
**Sale Price:** \$64,750      **Date:** 4/22/2011  
**Recording:** 2011-1257      **Code:** D051  
**Assessed Value:** \$15,930

**Winneshiek County Assessor**  
**Public Sales Report with Photos**

Thu, December 15, 2011 7:55:53 AM


Page 19



**PIN:** 121820000400  
**Route:** 000-000-000  
**DeedName:** HOVE, PHIL  
**Address:** 2525 155TH AVE  
**Map Area:** GLENWOOD TWP  
**Sale Price:** \$130,000      **Date:** 4/22/2011  
**Recording:** 2011-1201      **Code:** D051  
**Assessed Value:** \$63,240




**PIN:** 121840000200  
**Route:** 000-000-000  
**DeedName:** HOVE, PHIL  
**Address:** 2523 155TH AVE  
**Map Area:** GLENWOOD TWP  
**Sale Price:** \$130,000      **Date:** 4/22/2011  
**Recording:** 2011-1201      **Code:** D051  
**Assessed Value:** \$131,810




**PIN:** 121730000100  
**Route:** 000-0000-00  
**DeedName:** HOVE, PHIL  
**Address:**  
**Map Area:** GLENWOOD TWP  
**Sale Price:** \$130,000      **Date:** 4/22/2011  
**Recording:** 2011-1201      **Code:** D051  
**Assessed Value:** \$45,470



**PIN:** 023320000300  
**Route:** 000-000-000  
**DeedName:** SIMMONDS, KENT SIMMONDS, LYNNE (SOOT  
**Address:** 2554 PINE CREEK RD  
**Map Area:** BURR OAK TWP  
**Sale Price:** \$65,000      **Date:** 4/26/2011  
**Recording:** 2011-1247      **Code:** C051  
**Assessed Value:** \$32,370



**PIN:** 061540000300  
**Route:** 000-0000-00  
**DeedName:** FRANA, LINDA K & NOEL M REVOCABLE TRUS  
**Address:**  
**Map Area:** BLUFFTON TWP  
**Sale Price:** \$0      **Date:** 4/27/2011  
**Recording:** 2011-1287      **Code:** D0  
**Assessed Value:** \$60,850



**PIN:** 023632700200  
**Route:** 000-0000-00  
**DeedName:** JACOBSON, CARROLL W  
**Address:**  
**Map Area:** BURR OAK TWP  
**Sale Price:** \$390,000      **Date:** 4/28/2011  
**Recording:** 2011-1485      **Code:** C051  
**Assessed Value:** \$1,190

**Winneshiek County Assessor  
Public Sales Report with Photos**

No Image Available

**PIN:** 023640000200  
**Route:** 000-0000-00  
**DeedName:** JACOBSON, CARROLL W  
**Address:**  
**Map Area:** BURR OAK TWP  
**Sale Price:** \$390,000      **Date:** 4/28/2011  
**Recording:** 2011-1485      **Code:** C051  
**Assessed Value:** \$62,740

No Image Available

**PIN:** 023640000600  
**Route:** 000-0000-00  
**DeedName:** JACOBSON, CARROLL W  
**Address:**  
**Map Area:** BURR OAK TWP  
**Sale Price:** \$390,000      **Date:** 4/28/2011  
**Recording:** 2011-1485      **Code:** C051  
**Assessed Value:** \$52,430



**PIN:** 023640000100  
**Route:** 000-000-000  
**DeedName:** JACOBSON, CARROLL W  
**Address:** 3434 US HWY 52  
**Map Area:** BURR OAK TWP  
**Sale Price:** \$390,000      **Date:** 4/28/2011  
**Recording:** 2011-1485      **Code:** C051  
**Assessed Value:** \$76,130

No Image Available

**PIN:** 033130000500  
**Route:** 000-0000-00  
**DeedName:** JACOBSON, CARROLL W JACOBSON, WM. O./  
**Address:**  
**Map Area:** HESPER TWP  
**Sale Price:** \$390,000      **Date:** 4/28/2011  
**Recording:** 2011-1485      **Code:** C051  
**Assessed Value:** \$18,600



**PIN:** 091040001000  
**Route:** 000-000-000  
**DeedName:** WEMARK, JAMIE WEMARK, ALICIA  
**Address:** 3050 MADISON RD  
**Map Area:** LINCOLN TWP  
**Sale Price:** \$115,000      **Date:** 5/11/2011  
**Recording:** 2011-1352      **Code:** D051  
**Assessed Value:** \$78,660


No Image Available

**PIN:** 091520000900  
**Route:** 000-000-000  
**DeedName:** WEMARK, JAMIE WEMARK, ALICIA  
**Address:**  
**Map Area:** LINCOLN TWP  
**Sale Price:** \$115,000      **Date:** 5/11/2011  
**Recording:** 2011-1352      **Code:** D051  
**Assessed Value:** \$15,080


**Winneshiek County Assessor**  
**Public Sales Report with Photos**

Thu, December 15, 2011 7:55:53 AM


Page 21




**PIN:** 091520000800  
**Route:** 000-000-000  
**DeedName:** WEMARK, JAMIE WEMARK, ALICIA  
**Address:**  
**Map Area:** LINCOLN TWP  
**Sale Price:** \$179,130      **Date:** 5/11/2011  
**Recording:** 2011-1350      **Code:** D051  
**Assessed Value:** \$33,370




**PIN:** 091040000900  
**Route:** 000-000-000  
**DeedName:** WEMARK, JAMIE WEMARK, ALICIA  
**Address:**  
**Map Area:** LINCOLN TWP  
**Sale Price:** \$179,130      **Date:** 5/11/2011  
**Recording:** 2011-1350      **Code:** D051  
**Assessed Value:** \$61,940




**PIN:** 022220000900  
**Route:** 000-000-000  
**DeedName:** KNOX, JANICE  
**Address:** 365TH ST  
**Map Area:** BURR OAK TWP  
**Sale Price:** \$300,000      **Date:** 5/12/2011  
**Recording:** 2011-1362      **Code:** C051  
**Assessed Value:** \$281,290



**PIN:** 082140000800  
**Route:** 000-000-000  
**DeedName:** WEISS, ADAM  
**Address:**  
**Map Area:** PLEASANT TWP  
**Sale Price:** \$320,000      **Date:** 5/12/2011  
**Recording:** 2011-1366      **Code:** D051  
**Assessed Value:** \$32,400



**PIN:** 082140001100  
**Route:** 000-000-000  
**DeedName:** WEISS, ADAM  
**Address:**  
**Map Area:** PLEASANT TWP  
**Sale Price:** \$320,000      **Date:** 5/12/2011  
**Recording:** 2011-1366      **Code:** D051  
**Assessed Value:** \$32,940



**PIN:** 082120000500  
**Route:** 000-0000-00  
**DeedName:** WEISS, ADAM  
**Address:**  
**Map Area:** PLEASANT TWP  
**Sale Price:** \$320,000      **Date:** 5/12/2011  
**Recording:** 2011-1366      **Code:** D051  
**Assessed Value:** \$2,130

**Winneshiek County Assessor**  
**Public Sales Report with Photos**

No Image Available

No Image Available



**PIN:** 082140000200  
**Route:** 000-0000-00  
**DeedName:** WEISS, ADAM  
**Address:**  
**Map Area:** PLEASANT TWP  
**Sale Price:** \$320,000      **Date:** 5/12/2011  
**Recording:** 2011-1366      **Code:** D051  
**Assessed Value:** \$53,610

**PIN:** 082820000300  
**Route:** 000-0000-00  
**DeedName:** WEISS, ADAM  
**Address:**  
**Map Area:** PLEASANT TWP  
**Sale Price:** \$320,000      **Date:** 5/12/2011  
**Recording:** 2011-1366      **Code:** D051  
**Assessed Value:** \$8,980

**PIN:** 171320000200  
**Route:** 000-000-000  
**DeedName:** SCHUTTE, LEE A & ALISA A  
**Address:** 2864 135TH ST  
**Map Area:** JACKSON TWP  
**Sale Price:** \$150,000      **Date:** 5/18/2011  
**Recording:** 2011-1440      **Code:** D051  
**Assessed Value:** \$90,970



No Image Available


No Image Available

**PIN:** 153430000400  
**Route:** 000-000-000  
**DeedName:** HAGEMAN, AUGUST & JOYCE REVOCABLE T  
**Address:** 1623 MIDDLE OSSIAN RD  
**Map Area:** SPRINGFIELD TWP  
**Sale Price:** \$23,909      **Date:** 5/25/2011  
**Recording:** 2011-1162      **Code:** C051  
**Assessed Value:** \$225,680

**PIN:** 180540001500  
**Route:** 000-000-000  
**DeedName:** TAYLOR, HOWARD J TAYLOR, LAURA L  
**Address:**  
**Map Area:** WASHINGTON TWP  
**Sale Price:** \$21,000      **Date:** 5/26/2011  
**Recording:** 2011-1623      **Code:** D051  
**Assessed Value:** \$7,410

**PIN:** 152920000100  
**Route:** 000-0000-00  
**DeedName:** SHIMEK, GRANT & JILL  
**Address:**  
**Map Area:** SPRINGFIELD TWP  
**Sale Price:** \$153,300      **Date:** 5/27/2011  
**Recording:** 2011-1520      **Code:** D051  
**Assessed Value:** \$52,950


**Winneshiek County Assessor**  
**Public Sales Report with Photos**




**PIN:** 152920000100  
**Route:** 000-0000-00  
**DeedName:** SHIMEK, GRANT & JILL  
**Address:**  
**Map Area:** SPRINGFIELD TWP  
**Sale Price:** \$153,300      **Date:** 5/27/2011  
**Recording:** 2011-1519      **Code:** D051  
**Assessed Value:** \$52,950




**PIN:** 202310000900  
**Route:** 000-000-000  
**DeedName:** FOSTER, LARRY J & CYNTHIA LEE  
**Address:** 1287 120TH AVE  
**Map Area:** BLOOMFIELD TWP  
**Sale Price:** \$160,000      **Date:** 6/1/2011  
**Recording:** 2011-1686      **Code:** D051  
**Assessed (Exmpt):** \$96,880




**PIN:** 202310000800  
**Route:** 111-330-500  
**DeedName:** FOSTER, LARRY J & CYNTHIA LEE  
**Address:**  
**Map Area:** BLOOMFIELD TWP  
**Sale Price:** \$175,000      **Date:** 6/1/2011  
**Recording:** 2011-1687      **Code:** D051  
**Assessed (Exmpt):** \$24,020



**PIN:** 161110000400  
**Route:** 000-0000-00  
**DeedName:** SORUM, DAVID SORUM, MARY  
**Address:**  
**Map Area:** FRANKVILLE TWP  
**Sale Price:** \$600,000      **Date:** 6/3/2011  
**Recording:** 2011-1580      **Code:** C051  
**Assessed Value:** \$58,620



**PIN:** 161130000100  
**Route:** 000-0000-00  
**DeedName:** SORUM, DAVID SORUM, MARY  
**Address:**  
**Map Area:** FRANKVILLE TWP  
**Sale Price:** \$600,000      **Date:** 6/3/2011  
**Recording:** 2011-1580      **Code:** C051  
**Assessed Value:** \$61,360



**PIN:** 161130000600  
**Route:** 000-0000-00  
**DeedName:** SORUM, DAVID SORUM, MARY  
**Address:**  
**Map Area:** FRANKVILLE TWP  
**Sale Price:** \$600,000      **Date:** 6/3/2011  
**Recording:** 2011-1580      **Code:** C051  
**Assessed Value:** \$6,160

**Winneshiek County Assessor**  
**Public Sales Report with Photos**

Thu, December 15, 2011 7:55:53 AM

Page 24

No Image Available

**PIN:** 161110000300  
**Route:** 000-0000-00  
**DeedName:** SORUM, DAVID C SORUM, MARY LOU  
**Address:**  
**Map Area:** FRANKVILLE TWP  
**Sale Price:** \$600,000      **Date:** 6/3/2011  
**Recording:** 2011-1580      **Code:** C051  
**Assessed Value:** \$60,570

No Image Available

**PIN:** 161110000500  
**Route:** 000-0000-00  
**DeedName:** SORUM, DAVID C SORUM, MARY LOU  
**Address:**  
**Map Area:** FRANKVILLE TWP  
**Sale Price:** \$600,000      **Date:** 6/3/2011  
**Recording:** 2011-1580      **Code:** C051  
**Assessed Value:** \$71,440

No Image Available

**PIN:** 161130000200  
**Route:** 000-0000-00  
**DeedName:** SORUM, DAVID C SORUM, MARY LOU  
**Address:**  
**Map Area:** FRANKVILLE TWP  
**Sale Price:** \$600,000      **Date:** 6/3/2011  
**Recording:** 2011-1580      **Code:** C051  
**Assessed Value:** \$36,120



**PIN:** 161110000100  
**Route:** 000-000-000  
**DeedName:** SORUM, DAVID SORUM, MARY  
**Address:** 1227 ST HWY 9  
**Map Area:** FRANKVILLE TWP  
**Sale Price:** \$600,000      **Date:** 6/3/2011  
**Recording:** 2011-1580      **Code:** C051  
**Assessed Value:** \$134,490




**PIN:** 161110000200  
**Route:** 000-000-000  
**DeedName:** SORUM, DAVID C SORUM, MARY LOU  
**Address:** 1225 ST HWY 9  
**Map Area:** FRANKVILLE TWP  
**Sale Price:** \$600,000      **Date:** 6/3/2011  
**Recording:** 2011-1580      **Code:** C051  
**Assessed Value:** \$73,180

No Image Available


**PIN:** 200210000100  
**Route:** 000-0000-00  
**DeedName:** JOHANNINGMEIER, ANGELA ROSE  
**Address:**  
**Map Area:** BLOOMFIELD TWP  
**Sale Price:** \$608,000      **Date:** 6/3/2011  
**Recording:** 2011-1596      **Code:** D051  
**Assessed Value:** \$43,790




**Winneshiek County Assessor**  
**Public Sales Report with Photos**




**PIN:** 163530000300  
**Route:** 000-0000-00  
**DeedName:** JOHANNINGMEIER, ANGELA ROSE  
**Address:**  
**Map Area:** FRANKVILLE TWP  
**Sale Price:** \$608,000      **Date:** 6/3/2011  
**Recording:** 2011-1596      **Code:** D051  
**Assessed Value:** \$60,050




**PIN:** 163530000500  
**Route:** 000-0000-00  
**DeedName:** JOHANNINGMEIER, ANGELA ROSE  
**Address:**  
**Map Area:** FRANKVILLE TWP  
**Sale Price:** \$608,000      **Date:** 6/3/2011  
**Recording:** 2011-1596      **Code:** D051  
**Assessed Value:** \$30,350




**PIN:** 163530000600  
**Route:** 000-0000-00  
**DeedName:** JOHANNINGMEIER, ANGELA ROSE  
**Address:**  
**Map Area:** FRANKVILLE TWP  
**Sale Price:** \$608,000      **Date:** 6/3/2011  
**Recording:** 2011-1596      **Code:** D051  
**Assessed Value:** \$23,960



**PIN:** 163530000200  
**Route:** 000-000-000  
**DeedName:** JOHANNINGMEIER, ANGELA ROSE  
**Address:** 1624 127TH AVE  
**Map Area:** FRANKVILLE TWP  
**Sale Price:** \$608,000      **Date:** 6/3/2011  
**Recording:** 2011-1596      **Code:** D051  
**Assessed Value:** \$25,820



**PIN:** 013340001900  
**Route:** 000-0000-00  
**DeedName:** HRUSKA, MARTHA  
**Address:**  
**Map Area:** FREMONT TWP  
**Sale Price:** \$42,000      **Date:** 6/17/2011  
**Recording:** 2011-2060      **Code:** D051  
**Assessed Value:** \$122,310




**PIN:** 013310000700  
**Route:** 000-0000-00  
**DeedName:** HRUSKA, MARTHA  
**Address:** 3238 347TH ST  
**Map Area:** FREMONT TWP  
**Sale Price:** \$42,000      **Date:** 6/17/2011  
**Recording:** 2011-2060      **Code:** D051  
**Assessed Value:** \$23,060

**Winneshiek County Assessor  
Public Sales Report with Photos**




**PIN:** 013325401700  
**Route:** 000-000-000  
**DeedName:** TROUTEN, JAMES  
**Address:** 3456 324TH AVE  
**Map Area:** FREMONT TWP  
**Sale Price:** \$42,000      **Date:** 6/17/2011  
**Recording:** 2011-2060      **Code:** D051  
**Assessed Value:** \$65,070




**PIN:** 071820000700  
**Route:** 000-0000-00  
**DeedName:** CAROLAN, CLEO DIANE LIFE ESTATE CAROL  
**Address:**  
**Map Area:** CANOE TWP  
**Sale Price:** \$60,000      **Date:** 6/25/2011  
**Recording:** 2011-1807      **Code:** D051  
**Assessed Value:** \$1,970




**PIN:** 071820000600  
**Route:** 000-000-000  
**DeedName:** CAROLAN, CLEO DIANE LIFE ESTATE CAROL  
**Address:** 3164 US HWY 52  
**Map Area:** CANOE TWP  
**Sale Price:** \$60,000      **Date:** 6/25/2011  
**Recording:** 2011-1807      **Code:** D051  
**Assessed Value:** \$91,370



**PIN:** 011210000700  
**Route:** 000-0000-00  
**DeedName:** KOTEK, JAMES WILLIAM SR KOTEK, DORIS A  
**Address:**  
**Map Area:** FREMONT TWP  
**Sale Price:** \$140,000      **Date:** 7/5/2011  
**Recording:** 2011-2066      **Code:** C051  
**Assessed Value:** \$164,450



**PIN:** 112840003300  
**Route:** 000-000-000  
**DeedName:** SKYLINE MATERIALS LTD  
**Address:**  
**Map Area:** DECORAH TWP  
**Sale Price:** \$70,000      **Date:** 7/8/2011  
**Recording:** 2011-1945      **Code:** D051  
**Assessed (Exmpt):** \$1,930




**PIN:** 092440001100  
**Route:** 000-000-000  
**DeedName:** OLLENDIECK, BRIAN D OLLENDIECK, MANDI M  
**Address:**  
**Map Area:** LINCOLN TWP  
**Sale Price:** \$16,800      **Date:** 7/11/2011  
**Recording:** 2011-2020      **Code:** D051  
**Assessed Value:** \$10,050


**Winneshiek County Assessor**  
**Public Sales Report with Photos**

Thu, December 15, 2011 7:55:53 AM


Page 27



**PIN:** 161420000300  
**Route:** 000-0000-00  
**DeedName:** HOUG, CARL W, TRUSTEE HOUG, EVELYN K,  
**Address:**  
**Map Area:** FRANKVILLE TWP  
**Sale Price:** \$0                      **Date:** 7/14/2011  
**Recording:** 2011-1995                      **Code:** D0  
**Assessed Value:** \$51,500




**PIN:** 041130000600  
**Route:** 000-000-000  
**DeedName:** LANGLAND, WALTER V LANGLAND, ADELIN  
**Address:** 3828 128TH AVE  
**Map Area:** HIGHLAND TWP  
**Sale Price:** \$206,872                      **Date:** 7/20/2011  
**Recording:** 2011-2151                      **Code:** C051  
**Assessed Value:** \$46,060




**PIN:** 083110001600  
**Route:** 000-0000-00  
**DeedName:** NELSON, DAVID R NELSON, KRISTEN K  
**Address:**  
**Map Area:** PLEASANT TWP  
**Sale Price:** \$89,905                      **Date:** 7/25/2011  
**Recording:** 2011-2445                      **Code:** C051  
**Assessed Value:** \$1,570



**PIN:** 083030001100  
**Route:** 000-000-000  
**DeedName:** NELSON, DAVID R & KRISTEN K  
**Address:** 2921 MIDDLE SATTRE RD  
**Map Area:** PLEASANT TWP  
**Sale Price:** \$89,905                      **Date:** 7/25/2011  
**Recording:** 2011-2445                      **Code:** C051  
**Assessed Value:** \$93,780



**PIN:** 092210000400  
**Route:** 000-0000-00  
**DeedName:** LUDEKING ACRES LLC  
**Address:**  
**Map Area:** LINCOLN TWP  
**Sale Price:** \$365,000                      **Date:** 7/26/2011  
**Recording:** 2011-2152                      **Code:** D051  
**Assessed Value:** \$37,500



**PIN:** 092210000700  
**Route:** 000-0000-00  
**DeedName:** LUDEKING ACRES LLC  
**Address:**  
**Map Area:** LINCOLN TWP  
**Sale Price:** \$365,000                      **Date:** 7/26/2011  
**Recording:** 2011-2152                      **Code:** D051  
**Assessed Value:** \$850


**Winneshiek County Assessor**  
**Public Sales Report with Photos**

Thu, December 15, 2011 7:55:53 AM


Page 28




**PIN:** 092210000200  
**Route:** 000-000-000  
**DeedName:** LUDEKING ACRES LLC  
**Address:** 3127 CO RD A46  
**Map Area:** LINCOLN TWP  
**Sale Price:** \$365,000      **Date:** 7/26/2011  
**Recording:** 2011-2152      **Code:** D051  
**Assessed Value:** \$92,150




**PIN:** 092210000600  
**Route:** 000-000-000  
**DeedName:** LUDEKING ACRES LLC  
**Address:** 3127 CO RD A46  
**Map Area:** LINCOLN TWP  
**Sale Price:** \$365,000      **Date:** 7/26/2011  
**Recording:** 2011-2152      **Code:** D051  
**Assessed Value:** \$14,360



**PIN:** 073040000800  
**Route:** 000-0000-00  
**DeedName:** FITCH, MARY A  
**Address:**  
**Map Area:** CANOE TWP  
**Sale Price:** \$434,000      **Date:** 8/1/2011  
**Recording:** 2011-2300      **Code:** D051  
**Assessed (Exmpt):** \$0



**PIN:** 073210000200  
**Route:** 000-0000-00  
**DeedName:** FITCH, MARY A  
**Address:**  
**Map Area:** CANOE TWP  
**Sale Price:** \$434,000      **Date:** 8/1/2011  
**Recording:** 2011-2300      **Code:** D051  
**Assessed (Exmpt):** \$8,540




**PIN:** 190240001300  
**Route:** 000-0000-00  
**DeedName:** MILLER, JEANETTE E  
**Address:**  
**Map Area:** MILITARY TWP  
**Sale Price:** \$0      **Date:** 8/2/2011  
**Recording:** 2011-2187      **Code:** D0  
**Assessed Value:** \$433,820




**PIN:** 012410000700  
**Route:** 000-000-000  
**DeedName:** ANDERSON, DONALD E & JACQUELINE J  
**Address:** 2945 370TH ST  
**Map Area:** FREMONT TWP  
**Sale Price:** \$165,673      **Date:** 8/2/2011  
**Recording:** 2011-2205      **Code:** D051  
**Assessed Value:** \$235,890


**Winneshiek County Assessor**  
**Public Sales Report with Photos**




**PIN:** 073210000100  
**Route:** 000-0000-00  
**DeedName:** FITCH, MARY A  
**Address:**  
**Map Area:** CANOE TWP  
**Sale Price:** \$434,000      **Date:** 8/2/2011  
**Recording:** 2011-2300      **Code:** D051  
**Assessed Value:** \$30,800




**PIN:** 110730000200  
**Route:** 000-0000-00  
**DeedName:** JEWELL, ROBERT JR /ETAL  
**Address:**  
**Map Area:** DECORAH TWP  
**Sale Price:** \$27,000      **Date:** 8/4/2011  
**Recording:** 2011-2651      **Code:** D051  
**Assessed Value:** \$58,840




**PIN:** 110730000400  
**Route:** 000-0000-00  
**DeedName:** JEWELL, ROBERT JR /ETAL  
**Address:**  
**Map Area:** DECORAH TWP  
**Sale Price:** \$27,000      **Date:** 8/4/2011  
**Recording:** 2011-2651      **Code:** D051  
**Assessed (Exmpt):** \$16,970



**PIN:** 110722600700  
**Route:** 000-0000-00  
**DeedName:** JEWELL, ROBERT JR /ETAL  
**Address:**  
**Map Area:** DECORAH TWP  
**Sale Price:** \$27,000      **Date:** 8/4/2011  
**Recording:** 2011-2651      **Code:** D051  
**Assessed Value:** \$2,740



**PIN:** 110740000100  
**Route:** 000-0000-00  
**DeedName:** JEWELL, ROBERT JR /ETAL  
**Address:**  
**Map Area:** DECORAH TWP  
**Sale Price:** \$27,000      **Date:** 8/4/2011  
**Recording:** 2011-2651      **Code:** D051  
**Assessed Value:** \$74,870



**PIN:** 110740000200  
**Route:** 000-0000-00  
**DeedName:** JEWELL, ROBERT JR /ETAL  
**Address:**  
**Map Area:** DECORAH TWP  
**Sale Price:** \$27,000      **Date:** 8/4/2011  
**Recording:** 2011-2651      **Code:** D051  
**Assessed Value:** \$51,930

**Winneshiek County Assessor  
Public Sales Report with Photos**

Thu, December 15, 2011 7:55:53 AM

Page 30

No Image Available

No Image Available



**PIN:** 110740000300  
**Route:** 000-0000-00  
**DeedName:** JEWELL, ROBERT JR /ETAL  
**Address:**  
**Map Area:** DECORAH TWP  
**Sale Price:** \$27,000      **Date:** 8/4/2011  
**Recording:** 2011-2651      **Code:** D051  
**Assessed (Exmpt):** \$49,620

**PIN:** 110740000400  
**Route:** 000-0000-00  
**DeedName:** JEWELL, ROBERT JR /ETAL  
**Address:**  
**Map Area:** DECORAH TWP  
**Sale Price:** \$27,000      **Date:** 8/4/2011  
**Recording:** 2011-2651      **Code:** D051  
**Assessed (Exmpt):** \$24,480

**PIN:** 201140000700  
**Route:** 000-000-000  
**DeedName:** MARSH, RICHARD O MARSH, RICHARD O TR  
**Address:** 1411 111TH AVE  
**Map Area:** BLOOMFIELD TWP  
**Sale Price:** \$180,000      **Date:** 8/10/2011  
**Recording:** 2011-2508      **Code:** C051  
**Assessed Value:** \$85,960



No Image Available


No Image Available

**PIN:** 011310000300  
**Route:** 000-0000-00  
**DeedName:** LEGACY ACRES LLC  
**Address:** 2947 CO RD A14  
**Map Area:** FREMONT TWP  
**Sale Price:** \$30,000      **Date:** 8/13/2011  
**Recording:** 2011-2413      **Code:** D051  
**Assessed (Exmpt):** \$52,860


**PIN:** 132740000400  
**Route:** 000-0000-00  
**DeedName:** SCHMITT, PETER J & SUSAN M  
**Address:**  
**Map Area:** SUMNER TWP  
**Sale Price:** \$250,000      **Date:** 8/15/2011  
**Recording:** 2011-2289      **Code:** D051  
**Assessed Value:** \$64,640

**PIN:** 032720000800  
**Route:** 000-000-000  
**DeedName:** HAMMEL, LINUS  
**Address:**  
**Map Area:** HESPER TWP  
**Sale Price:** \$150,000      **Date:** 8/25/2011  
**Recording:** 2011-2474      **Code:** D051  
**Assessed Value:** \$39,860

**Winneshiek County Assessor  
Public Sales Report with Photos**




**PIN:** 110910100400  
**Route:** 000-0000-00  
**DeedName:** BLODGETT, PETER BLODGETT, LINDA  
**Address:**  
**Map Area:** DECORAH CORP-I  
**Sale Price:** \$140,000      **Date:** 8/26/2011  
**Recording:** 2011-2477      **Code:** D051  
**Assessed (Exmpt):** \$3,790




**PIN:** 012710000500  
**Route:** 000-0000-00  
**DeedName:** FELDMAN, ALBERT J  
**Address:**  
**Map Area:** FREMONT TWP  
**Sale Price:** \$540,000      **Date:** 8/26/2011  
**Recording:** 2011-2465      **Code:** C051  
**Assessed Value:** \$241,660




**PIN:** 013340001800  
**Route:** 000-000-000  
**DeedName:** IOWA NATURAL HERITAGE FOUNDATION  
**Address:** 3432 318TH AVE  
**Map Area:** FREMONT TWP  
**Sale Price:** \$202,585      **Date:** 8/29/2011  
**Recording:** 2011-2712      **Code:** D051  
**Assessed (Exmpt):** \$37,790



**PIN:** 053640000400  
**Route:** 000-0000-00  
**DeedName:** NOVAK, KIRK M/SADDLER, LISA/NOVAK, BRIA  
**Address:**  
**Map Area:** ORLEANS TWP  
**Sale Price:** \$0      **Date:** 9/1/2011  
**Recording:**      **Code:** D0  
**Assessed Value:** \$64,750



**PIN:** 073120000500  
**Route:** 000-000-000  
**DeedName:** FITCH, MARY A  
**Address:** 2867 WAGON RD  
**Map Area:** CANOE TWP  
**Sale Price:** \$434,000      **Date:** 9/1/2011  
**Recording:** 2011-2300      **Code:** D051  
**Assessed (Exmpt):** \$50,140




**PIN:** 181810000300  
**Route:** 000-0000-00  
**DeedName:** NYMEYER, BRIAN & CARLETTA  
**Address:**  
**Map Area:** WASHINGTON TWP-I  
**Sale Price:** \$26,000      **Date:** 9/6/2011  
**Recording:** 2011-2532      **Code:** D051  
**Assessed Value:** \$11,110


**Winneshiek County Assessor**  
**Public Sales Report with Photos**



**PIN:** 031630000600  
**Route:** 000-000-000  
**DeedName:** DARRINGTON, STEVEN D & DONELLA M  
**Address:** 3726 NORTH WINN RD  
**Map Area:** HESPER TWP  
**Sale Price:** \$200,000      **Date:** 9/9/2011  
**Recording:** 2011-3515      **Code:** D051  
**Assessed Value:** \$133,940




**PIN:** 013120000500  
**Route:** 000-0000-00  
**DeedName:** HOLMES, JEAN S & DAVID W LIVING TRUST  
**Address:**  
**Map Area:** FREMONT TWP  
**Sale Price:** \$0      **Date:** 9/15/2011  
**Recording:**      **Code:** D0  
**Assessed Value:** \$157,370




**PIN:** 160330000500  
**Route:** 000-0000-00  
**DeedName:** BUDDENBERG, RANDY LEE  
**Address:**  
**Map Area:** FRANKVILLE TWP  
**Sale Price:** \$777,859      **Date:** 9/21/2011  
**Recording:** 2011-2692      **Code:** C051  
**Assessed Value:** \$64,680



**PIN:** 160330000700  
**Route:** 000-000-000  
**DeedName:** BUDDENBERG, RANDY LEE  
**Address:** 1340 STATE HWY 9  
**Map Area:** FRANKVILLE TWP  
**Sale Price:** \$777,858      **Date:** 9/22/2011  
**Recording:** 2011-2692      **Code:** C051  
**Assessed Value:** \$317,360



**PIN:** 120520000300  
**Route:** 000-0000-00  
**DeedName:** ELLINGSON, ETHEL J  
**Address:**  
**Map Area:** GLENWOOD TWP  
**Sale Price:** \$0      **Date:** 9/26/2011  
**Recording:** 2011-2739      **Code:** C051  
**Assessed Value:** \$490



**PIN:** 083340000700  
**Route:** 000-0000-00  
**DeedName:** ELLINGSON, ETHEL J  
**Address:**  
**Map Area:** PLEASANT TWP  
**Sale Price:** \$0      **Date:** 9/26/2011  
**Recording:** 2011-2739      **Code:** C051  
**Assessed Value:** \$44,400




**Winneshiek County Assessor**  
**Public Sales Report with Photos**




**PIN:** 083330000500  
**Route:** 000-000-000  
**DeedName:** ELLINGSON, ETHEL J  
**Address:** 1445 CANOE RIDGE RD  
**Map Area:** PLEASANT TWP  
**Sale Price:** \$0                      **Date:** 9/26/2011  
**Recording:** 2011-2739                      **Code:** C051  
**Assessed Value:** \$162,140




**PIN:** 123130002600  
**Route:** 000-000-000  
**DeedName:** HENNING, LYNN & KAREN  
**Address:** 1646 VALDRES RD  
**Map Area:** GLENWOOD TWP  
**Sale Price:** \$200,000                      **Date:** 9/28/2011  
**Recording:** 2011-3123                      **Code:** D051  
**Assessed Value:** \$139,010




**PIN:** 182310000500  
**Route:** 000-0000-00  
**DeedName:** BUCHHEIT, JAMES W STOWICK, KATHLEEN C  
**Address:**  
**Map Area:** WASHINGTON TWP-I  
**Sale Price:** \$0                      **Date:** 9/29/2011  
**Recording:** 2011-3324                      **Code:** D000  
**Assessed Value:** \$27,760



**PIN:** 121730000300  
**Route:** 000-0000-00  
**DeedName:** UHLENHAKE, TRAVIS  
**Address:**  
**Map Area:** GLENWOOD TWP  
**Sale Price:** \$800,500                      **Date:** 9/29/2011  
**Recording:** 2011-2780                      **Code:** D051  
**Assessed Value:** \$60,960




**PIN:** 121730000600  
**Route:** 000-0000-00  
**DeedName:** UHLENHAKE, TRAVIS  
**Address:**  
**Map Area:** GLENWOOD TWP  
**Sale Price:** \$800,500                      **Date:** 9/29/2011  
**Recording:** 2011-2780                      **Code:** D051  
**Assessed Value:** \$51,750




**PIN:** 122020000100  
**Route:** 000-0000-00  
**DeedName:** UHLENHAKE, TRAVIS  
**Address:**  
**Map Area:** GLENWOOD TWP  
**Sale Price:** \$800,500                      **Date:** 9/29/2011  
**Recording:** 2011-2780                      **Code:** D051  
**Assessed Value:** \$50,490


**Winneshiek County Assessor**  
**Public Sales Report with Photos**




**PIN:** 122020000200  
**Route:** 000-0000-00  
**DeedName:** UHLENHAKE, TRAVIS  
**Address:**  
**Map Area:** GLENWOOD TWP  
**Sale Price:** \$800,500      **Date:** 9/29/2011  
**Recording:** 2011-2780      **Code:** D051  
**Assessed Value:** \$30,720



**PIN:** 122020000800  
**Route:** 000-0000-00  
**DeedName:** UHLENHAKE, TRAVIS  
**Address:**  
**Map Area:** GLENWOOD TWP  
**Sale Price:** \$800,500      **Date:** 9/29/2011  
**Recording:** 2011-2780      **Code:** D051  
**Assessed Value:** \$8,060




**PIN:** 122020000900  
**Route:** 000-0000-00  
**DeedName:** UHLENHAKE, TRAVIS  
**Address:**  
**Map Area:** GLENWOOD TWP  
**Sale Price:** \$800,500      **Date:** 9/29/2011  
**Recording:** 2011-2780      **Code:** D051  
**Assessed Value:** \$22,260



**PIN:** 122010000500  
**Route:** 000-000-000  
**DeedName:** UNLENHAKE, TRAVIS  
**Address:**  
**Map Area:** GLENWOOD TWP  
**Sale Price:** \$800,500      **Date:** 9/29/2011  
**Recording:** 2011-2780      **Code:** D051  
**Assessed Value:** \$29,140




**PIN:** 122010000600  
**Route:** 000-000-000  
**DeedName:** MRACEK, MARK MRACEK, SHEILA  
**Address:** 1542 OLD STAGE RD  
**Map Area:** GLENWOOD TWP  
**Sale Price:** \$800,500      **Date:** 9/29/2011  
**Recording:** 2011-2780      **Code:** D051  
**Assessed Value:** \$63,430




**PIN:** 081920000200  
**Route:** 000-0000-00  
**DeedName:** PETERS PLACE INC  
**Address:**  
**Map Area:** PLEASANT TWP  
**Sale Price:** \$366,600      **Date:** 10/7/2011  
**Recording:** 2011-2933      **Code:** D051  
**Assessed Value:** \$45,530


**Winneshiek County Assessor**  
**Public Sales Report with Photos**




**PIN:** 081920000600  
**Route:** 000-0000-00  
**DeedName:** PETERS PLACE INC  
**Address:**  
**Map Area:** PLEASANT TWP  
**Sale Price:** \$366,600      **Date:** 10/7/2011  
**Recording:** 2011-2933      **Code:** D051  
**Assessed Value:** \$2,350




**PIN:** 081920000900  
**Route:** 000-0000-00  
**DeedName:** PETERS PLACES INC  
**Address:**  
**Map Area:** PLEASANT TWP  
**Sale Price:** \$366,600      **Date:** 10/7/2011  
**Recording:** 2011-2933      **Code:** D051  
**Assessed Value:** \$36,070




**PIN:** 092230000600  
**Route:** 000-0000-00  
**DeedName:** SHIMEK, JOHN & MARY  
**Address:**  
**Map Area:** LINCOLN TWP  
**Sale Price:** \$0      **Date:** 10/10/2011  
**Recording:** 2011-2955      **Code:** D051  
**Assessed Value:** \$13,480



**PIN:** 092230000200  
**Route:** 000-0000-00  
**DeedName:** SHIMEK, JOHN & MARY  
**Address:**  
**Map Area:** LINCOLN TWP  
**Sale Price:** \$393,235      **Date:** 10/10/2011  
**Recording:** 2011-2955      **Code:** D051  
**Assessed Value:** \$34,870



**PIN:** 092230000500  
**Route:** 000-0000-00  
**DeedName:** SHIMEK, JOHN & MARY  
**Address:**  
**Map Area:** LINCOLN TWP  
**Sale Price:** \$393,235      **Date:** 10/10/2011  
**Recording:** 2011-2955      **Code:** D051  
**Assessed Value:** \$26,370




**PIN:** 092230000700  
**Route:** 000-0000-00  
**DeedName:** SHIMEK, JOHN & MARY  
**Address:**  
**Map Area:** LINCOLN TWP  
**Sale Price:** \$393,235      **Date:** 10/10/2011  
**Recording:** 2011-2955      **Code:** D051  
**Assessed Value:** \$19,440


**Winneshiek County Assessor**  
**Public Sales Report with Photos**

Thu, December 15, 2011 7:55:53 AM


Page 36




**PIN:** 092140000500  
**Route:** 000-0000-00  
**DeedName:** NOSBISCH, MICHAEL F & AUDREY M/NOSBISC  
**Address:**  
**Map Area:** LINCOLN TWP  
**Sale Price:** \$167,700      **Date:** 10/12/2011  
**Recording:** 2011-2944      **Code:** D051  
**Assessed (Exmpt):** \$25,090




**PIN:** 092140000400  
**Route:** 000-0000-00  
**DeedName:** NOSBISCH, MICHAEL F & AUDREY N/NOSBISC  
**Address:**  
**Map Area:** LINCOLN TWP  
**Sale Price:** \$167,700      **Date:** 10/12/2011  
**Recording:** 2011-2944      **Code:** D051  
**Assessed (Exmpt):** \$0




**PIN:** 072740000100  
**Route:** 000-0000-00  
**DeedName:** HAUGEN, DAVID C & SHARYL A  
**Address:**  
**Map Area:** CANOE TWP  
**Sale Price:** \$160,000      **Date:** 10/18/2011  
**Recording:** 2011-3063      **Code:** D051  
**Assessed Value:** \$59,670



**PIN:** 072740000500  
**Route:** 000-0000-00  
**DeedName:** HAUGEN, DAVID C & SHARYL A  
**Address:**  
**Map Area:** CANOE TWP  
**Sale Price:** \$160,000      **Date:** 10/18/2011  
**Recording:** 2011-3063      **Code:** D051  
**Assessed Value:** \$43,400



**PIN:** 110620000300  
**Route:** 000-0000-00  
**DeedName:** KERNDT, JOHN C & KAREN A  
**Address:**  
**Map Area:** DECORAH TWP  
**Sale Price:** \$30,000      **Date:** 10/31/2011  
**Recording:** 2011-3216      **Code:** D051  
**Assessed (Exmpt):** \$0




**PIN:** 110610001200  
**Route:** 000-0000-00  
**DeedName:** KERNDT, JOHN C & KAREN A  
**Address:**  
**Map Area:** DECORAH TWP  
**Sale Price:** \$30,000      **Date:** 10/31/2011  
**Recording:** 2011-3216      **Code:** D051  
**Assessed (Exmpt):** \$0


**Winneshiek County Assessor**  
**Public Sales Report with Photos**

Thu, December 15, 2011 7:55:53 AM


Page 37




**PIN:** 070310000600  
**Route:** 000-000-000  
**DeedName:** LYON, EARL A FAMILY TRUST  
**Address:**  
**Map Area:** CANOE TWP  
**Sale Price:** \$404,940      **Date:** 10/31/2011  
**Recording:** 2011-3260      **Code:** D051  
**Assessed Value:** \$42,570




**PIN:** 070330000200  
**Route:** 000-0000-00  
**DeedName:** LYON, EARL A FAMILY TRUST  
**Address:**  
**Map Area:** CANOE TWP  
**Sale Price:** \$405,000      **Date:** 10/31/2011  
**Recording:** 2011-3260      **Code:** D051  
**Assessed Value:** \$66,340




**PIN:** 110640000900  
**Route:** 000-0000-00  
**DeedName:** G & K DEVELOPMENT LC  
**Address:**  
**Map Area:** DECORAH TWP  
**Sale Price:** \$525,000      **Date:** 10/31/2011  
**Recording:** 2011-3237      **Code:** D051  
**Assessed Value:** \$109,800



**PIN:** 043640000800  
**Route:** 000-0000-00  
**DeedName:** THOMAS, ROBERT ALLEN  
**Address:**  
**Map Area:** HIGHLAND TWP  
**Sale Price:** \$212,397      **Date:** 11/1/2011  
**Recording:** 2011-3304      **Code:** C0  
**Assessed Value:** \$52,620




**PIN:** 101730000600  
**Route:** 000-0000-00  
**DeedName:** SCHMELZER, PAUL T & DIANE  
**Address:**  
**Map Area:** MADISON TWP  
**Sale Price:** \$517,500      **Date:** 11/1/2011  
**Recording:** 2011-3224      **Code:** D051  
**Assessed Value:** \$123,290




**PIN:** 062610000700  
**Route:** 000-0000-00  
**DeedName:** COTE, LUKE S & SUSAN G  
**Address:**  
**Map Area:** BLUFFTON TWP  
**Sale Price:** \$125,000      **Date:** 11/4/2011  
**Recording:** 2011-3308      **Code:** D051  
**Assessed Value:** \$34,540


**Winneshiek County Assessor**  
**Public Sales Report with Photos**




**PIN:** 062610001000  
**Route:** 000-0000-00  
**DeedName:** COTE, LUKE S & SUSAN G  
**Address:**  
**Map Area:** BLUFFTON TWP  
**Sale Price:** \$125,000      **Date:** 11/4/2011  
**Recording:** 2011-3308      **Code:** D051  
**Assessed Value:** \$5,390




**PIN:** 120440001200  
**Route:** 000-0000-00  
**DeedName:** ARP, DAVID G  
**Address:** 1356 COON CREEK RD  
**Map Area:** GLENWOOD TWP  
**Sale Price:** \$300,000      **Date:** 11/8/2011  
**Recording:** 2011-3516      **Code:** D051  
**Assessed Value:** \$44,990




**PIN:** 070240000200  
**Route:** 000-0000-00  
**DeedName:** WYMER, CURT & SARAH  
**Address:**  
**Map Area:** CANOE TWP  
**Sale Price:** \$490,000      **Date:** 11/10/2011  
**Recording:** 2011-3373      **Code:** D051  
**Assessed Value:** \$16,910



**PIN:** 070240000500  
**Route:** 000-0000-00  
**DeedName:** WYMER, CURT & SARAH  
**Address:**  
**Map Area:** CANOE TWP  
**Sale Price:** \$490,000      **Date:** 11/10/2011  
**Recording:** 2011-3373      **Code:** D051  
**Assessed Value:** \$48,760



**PIN:** 070240001000  
**Route:** 000-0000-00  
**DeedName:** WYMER, CURT & SARAH  
**Address:**  
**Map Area:** CANOE TWP  
**Sale Price:** \$490,000      **Date:** 11/10/2011  
**Recording:** 2011-3373      **Code:** D051  
**Assessed Value:** \$29,450



**PIN:** 070240001300  
**Route:** 000-0000-00  
**DeedName:** WYMER, CURT & SARAH  
**Address:**  
**Map Area:** CANOE TWP  
**Sale Price:** \$490,000      **Date:** 11/10/2011  
**Recording:** 2011-3373      **Code:** D051  
**Assessed Value:** \$33,390

**Winneshiek County Assessor**  
**Public Sales Report with Photos**

Thu, December 15, 2011 7:55:53 AM

Page 39

No Image Available

No Image Available

No Image Available

**PIN:** 071120000200  
**Route:** 000-0000-00  
**DeedName:** WYMER, CURT & SARAH  
**Address:**  
**Map Area:** CANOE TWP  
**Sale Price:** \$490,000      **Date:** 11/10/2011  
**Recording:** 2011-3373      **Code:** D051  
**Assessed Value:** \$53,840

**PIN:** 071120000300  
**Route:** 000-0000-00  
**DeedName:** WYMER, CURT & SARAH  
**Address:**  
**Map Area:** CANOE TWP  
**Sale Price:** \$490,000      **Date:** 11/10/2011  
**Recording:** 2011-3373      **Code:** D051  
**Assessed Value:** \$1,020

**PIN:** 071120000500  
**Route:** 000-0000-00  
**DeedName:** WYMER, CURT & SARAH  
**Address:**  
**Map Area:** CANOE TWP  
**Sale Price:** \$490,000      **Date:** 11/10/2011  
**Recording:** 2011-3373      **Code:** D051  
**Assessed (Exmpt):** \$36,460



**PIN:** 122010000600  
**Route:** 000-000-000  
**DeedName:** MRACEK, MARK MRACEK, SHEILA  
**Address:** 1542 OLD STAGE RD  
**Map Area:** GLENWOOD TWP  
**Sale Price:** \$75,000      **Date:** 11/15/2011  
**Recording:** 2011-3452      **Code:** D051  
**Assessed Value:** \$63,430



**PIN:** 020910001500  
**Route:** 000-000-000  
**DeedName:** TWETEN, JAMES A TWETEN, AMY E  
**Address:** 2675 STATE LINE RD  
**Map Area:** BURR OAK TWP  
**Sale Price:** \$160,000      **Date:** 11/15/2011  
**Recording:** 2011-3411      **Code:** D051  
**Assessed Value:** \$71,380

No Image Available

**PIN:** 113520000900  
**Route:** 000-000-000  
**DeedName:** ROLFS, CHARLES WAYNE ROLFS, AMY L  
**Address:**  
**Map Area:** DECORAH TWP  
**Sale Price:** \$0      **Date:** 11/23/2011  
**Recording:** 2011-3594      **Code:** D051  
**Assessed Value:** \$0

No Image Available



**PIN:** 120330000200  
**Route:** 000-0000-00  
**DeedName:** ARP, DAVID G  
**Address:**  
**Map Area:** GLENWOOD TWP  
**Sale Price:** \$300,000      **Date:** 11/23/2011  
**Recording:** 2011-3516      **Code:** D051  
**Assessed Value:** \$18,160

**PIN:** 030710000500  
**Route:** 000-000-000  
**DeedName:** PEDERSON, DENISE G & HAROLD J  
**Address:** 3868 228TH AVE  
**Map Area:** HESPER TWP  
**Sale Price:** \$100,000      **Date:** 11/28/2011  
**Recording:** 2011-3564      **Code:** D051  
**Assessed Value:** \$414,990