

**Winneshiek County Assessor
Public Sales Report with Photos**

Tue, July 20, 2010 8:02:10 AM

Page 1

No Image Available

PIN: 040710000900
Route: 000-000-000
Deedholder: WOLD, BARRY
Address: 1651 STATE LINE RD
Map Area: HIGHLAND TWP
Sale Price: \$120,000 **Date:** 1/4/2010
Recording: 2010-274 **Code:** D0
Assessed Value: \$23,590



PIN: 181620000700
Route: 000-000-000
Deedholder: AMELING, IDA M
Address: 2585 CO RD B32
Map Area: WASHINGTON TWP
Sale Price: \$88,000 **Date:** 1/5/2010
Recording: 2010-33 **Code:** C051
Assessed Value: \$68,860

No Image Available

PIN: 142830000400
Route: 000-0000-00
Deedholder: WAGNER, DARRELL WAGNER, JOANN
Address:
Map Area: CALMAR TWP
Sale Price: \$105,000 **Date:** 1/7/2010
Recording: 2010-74 **Code:** C051
Assessed Value: \$650

No Image Available

PIN: 142840000500
Route: 000-0000-00
Deedholder: WAGNER, DARRELL WAGNER, JOANN
Address:
Map Area: CALMAR TWP
Sale Price: \$105,000 **Date:** 1/7/2010
Recording: 2010-74 **Code:** C051
Assessed Value: \$12,240

No Image Available

PIN: 142830000900
Route: 000-000-000
Deedholder: WAGNER, DARRELL WAGNER, JOANN
Address:
Map Area: CALMAR TWP
Sale Price: \$105,000 **Date:** 1/7/2010
Recording: 2010-75 **Code:** C051
Assessed Value: \$7,040




PIN: 142830000700
Route: 000-000-000
Deedholder: WAGNER, DARRELL WAGNER, JOANN
Address: 2601 175TH ST
Map Area: CALMAR TWP
Sale Price: \$105,000 **Date:** 1/7/2010
Recording: 2010-74 **Code:** C051
Assessed Value: \$105,120


**Winneshiek County Assessor
Public Sales Report with Photos**




PIN: 082630000100
Route: 000-000-000
Deedholder: HOULIHAN, MICHELLE HOULIHAN, DANIEL &
Address: 2931 RIVER RD
Map Area: PLEASANT TWP
Sale Price: \$310,000 **Date:** 1/8/2010
Recording: 2010-404 **Code:** D051
Assessed Value: \$27,500




PIN: 082610000400
Route: 000-0000-00
Deedholder: HOULIHAN, MICHELLE HOULIHAN, DANIEL &
Address:
Map Area: PLEASANT TWP
Sale Price: \$310,000 **Date:** 1/8/2010
Recording: 2010-404 **Code:** D051
Assessed Value: \$1,280




PIN: 082630000400
Route: 000-0000-00
Deedholder: HOULIHAN, MICHELLE HOULIHAN, DANIEL &
Address:
Map Area: PLEASANT TWP
Sale Price: \$310,000 **Date:** 1/8/2010
Recording: 2010-404 **Code:** D051
Assessed Value: \$0



PIN: 082740000100
Route: 000-0000-00
Deedholder: HOULIHAN, MICHELLE HOULIHAN, DANIEL &
Address:
Map Area: PLEASANT TWP
Sale Price: \$310,000 **Date:** 1/8/2010
Recording: 2010-404 **Code:** D051
Assessed Value: \$24,960



PIN: 082740000200
Route: 000-0000-00
Deedholder: HOULIHAN, MICHELLE HOULIHAN, DANIEL &
Address:
Map Area: PLEASANT TWP
Sale Price: \$310,000 **Date:** 1/8/2010
Recording: 2010-404 **Code:** D051
Assessed Value: \$22,680



PIN: 082740000700
Route: 000-0000-00
Deedholder: HOULIHAN, MICHELLE HOULIHAN, DANIEL &
Address:
Map Area: PLEASANT TWP
Sale Price: \$310,000 **Date:** 1/8/2010
Recording: 2010-404 **Code:** D051
Assessed Value: \$17,480

**Winneshiek County Assessor
Public Sales Report with Photos**

Tue, July 20, 2010 8:02:10 AM

Page 3

No Image Available

No Image Available

No Image Available

PIN: 083420000600
Route: 000-0000-00
Deedholder: HOULIHAN, MICHELLE HOULIHAN, DANIEL &
Address:
Map Area: PLEASANT TWP
Sale Price: \$310,000 **Date:** 1/8/2010
Recording: 2010-404 **Code:** D051
Assessed Value: \$6,780

PIN: 083510000100
Route: 000-0000-00
Deedholder: HOULIHAN, MICHELLE HOULIHAN, DANIEL &
Address:
Map Area: PLEASANT TWP
Sale Price: \$310,000 **Date:** 1/8/2010
Recording: 2010-404 **Code:** D051
Assessed Value: \$3,340

PIN: 121640001000
Route: 000-000-000
Deedholder: NOEL, JOHN D NOEL, AMY L
Address: 2512 138TH AVE
Map Area: GLENWOOD TWP
Sale Price: \$21,000 **Date:** 1/12/2010
Recording: 2010-267 **Code:** D051
Assessed Value: \$0



No Image Available


No Image Available

PIN: 163130000500
Route: 000-000-000
Deedholder: RIHA, JOHN R JR
Address: 1600 162ND AVE
Map Area: FRANKVILLE TWP
Sale Price: \$1,000 **Date:** 1/14/2010
Recording: 2010-238 **Code:** D051
Assessed Value: \$65,810


PIN: 201740001000
Route: 000-0000-00
Deedholder: TIMP, JOSEPH D TIMP, SANDRA
Address:
Map Area: BLOOMFIELD TWP
Sale Price: \$129,500 **Date:** 1/14/2010
Recording: 2010-220 **Code:** D051
Assessed Value: \$28,240

PIN: 083240001800
Route: 000-000-000
Deedholder: STODDARD, TIMOTHY A STODDARD, CAROL
Address: 1502 CANOE RIDGE RD
Map Area: PLEASANT TWP
Sale Price: \$73,000 **Date:** 1/22/2010
Recording: 2010-272 **Code:** D051
Assessed Value: \$8,670


Winneshiek County Assessor
Public Sales Report with Photos




PIN: 161830000600
Route: 000-0000-00
Deedholder: DRENTH, DON COOPERMAN, ALISON
Address:
Map Area: FRANKVILLE TWP
Sale Price: \$475,000 **Date:** 1/28/2010
Recording: 2010-416 **Code:** D051
Assessed Value: \$42,590




PIN: 161830000900
Route: 000-000-000
Deedholder: DRENTH, DON COOPERMAN, ALISON
Address:
Map Area: FRANKVILLE TWP
Sale Price: \$475,000 **Date:** 1/28/2010
Recording: 2010-416 **Code:** D051
Assessed Value: \$53,530




PIN: 161910000500
Route: 000-0000-00
Deedholder: DRENTH, DON COOPERMAN, ALISON
Address:
Map Area: FRANKVILLE TWP
Sale Price: \$475,000 **Date:** 1/28/2010
Recording: 2010-416 **Code:** D051
Assessed Value: \$51,410



PIN: 161910000800
Route: 000-000-000
Deedholder: DRENTH, DON COOPERMAN, ALISON
Address:
Map Area: FRANKVILLE TWP
Sale Price: \$475,000 **Date:** 1/28/2010
Recording: 2010-416 **Code:** D051
Assessed Value: \$29,990



PIN: 161920000100
Route: 000-0000-00
Deedholder: DRENTH, DON COOPERMAN, ALISON
Address:
Map Area: FRANKVILLE TWP
Sale Price: \$475,000 **Date:** 1/28/2010
Recording: 2010-416 **Code:** D051
Assessed Value: \$7,580



PIN: 152420000400
Route: 000-0000-00
Deedholder: DRENTH, DON COOPERMAN, ALISON
Address:
Map Area: SPRINGFIELD TWP
Sale Price: \$475,000 **Date:** 1/28/2010
Recording: 2010-416 **Code:** D051
Assessed Value: \$12,070

Winneshiek County Assessor
Public Sales Report with Photos

Tue, July 20, 2010 8:02:10 AM

Page 5

No Image Available

PIN: 152420000600
Route: 000-0000-00
Deedholder: DRENTH, DON COOPERMAN, ALISON
Address:
Map Area: SPRINGFIELD TWP
Sale Price: \$475,000 **Date:** 1/28/2010
Recording: 2010-416 **Code:** D051
Assessed Value: \$20,160

No Image Available

PIN: 133340000500
Route: 000-0000-00
Deedholder: HAYEK, DANIEL C HAYEK, MARLEEN K
Address:
Map Area: SUMNER TWP
Sale Price: \$108,684 **Date:** 1/29/2010
Recording: 2010-654 **Code:** C051
Assessed Value: \$1,520

No Image Available

PIN: 133340001300
Route: 000-0000-00
Deedholder: HAYEK, DANIEL C HAYEK, MARLEEN K
Address:
Map Area: SUMNER TWP
Sale Price: \$108,684 **Date:** 1/29/2010
Recording: 2010-654 **Code:** C051
Assessed Value: \$33,520

No Image Available

PIN: 042130000500
Route: 000-0000-00
Deedholder: SOLLIEN, MARK A SOLLIEN, EVERETT S
Address:
Map Area: HIGHLAND TWP
Sale Price: \$323,400 **Date:** 2/1/2010
Recording: 2010-661 **Code:** D051
Assessed Value: \$102,080

No Image Available

PIN: 071010000800
Route: 000-0000-00
Deedholder: SCHMUCKER, ERWIN W SCHMUCKER, MARY
Address:
Map Area: CANOE TWP
Sale Price: \$45,780 **Date:** 2/9/2010
Recording: 2010-435 **Code:** D051
Assessed Value: \$10,240


No Image Available

PIN: 123140000100
Route: 000-0000-00
Deedholder: SERSLAND, MICHAEL B
Address:
Map Area: GLENWOOD TWP
Sale Price: \$76,000 **Date:** 2/18/2010
Recording: 2010-545 **Code:** D051
Assessed Value: \$21,370


**Winneshiek County Assessor
Public Sales Report with Photos**




PIN: 140910000200
Route: 000-000-000
Deedholder: KUBOUSHEK, KEITH R
Address: 2603 210TH ST
Map Area: CALMAR TWP
Sale Price: \$300,000 **Date:** 2/25/2010
Recording: 2010-655 **Code:** C051
Assessed Value: \$81,530




PIN: 140910000600
Route: 000-0000-00
Deedholder: KUBOUSHEK, KEITH R
Address:
Map Area: CALMAR TWP
Sale Price: \$300,000 **Date:** 2/25/2010
Recording: 2010-655 **Code:** C051
Assessed Value: \$30,720




PIN: 140930000500
Route: 000-0000-00
Deedholder: KUBOUSHEK, KEITH R
Address:
Map Area: CALMAR TWP
Sale Price: \$300,000 **Date:** 2/25/2010
Recording: 2010-655 **Code:** C051
Assessed Value: \$15,210



PIN: 153540000400
Route: 000-0000-00
Deedholder: FRANZEN, CLYDE J FRANZEN, DEBRA A
Address:
Map Area: SPRINGFIELD TWP
Sale Price: \$160,000 **Date:** 2/26/2010
Recording: 2010-846 **Code:** D051
Assessed Value: \$50,830




PIN: 153540000500
Route: 000-0000-00
Deedholder: FRANZEN, CLYDE J FRANZEN, DEBRA A
Address:
Map Area: SPRINGFIELD TWP
Sale Price: \$160,000 **Date:** 2/26/2010
Recording: 2010-846 **Code:** D051
Assessed Value: \$51,090




PIN: 133510000200
Route: 000-0000-00
Deedholder: SCHMITT, PETER J SCHMITT, SUSAN M
Address:
Map Area: SUMNER TWP
Sale Price: \$121,500 **Date:** 2/27/2010
Recording: 2010-1073 **Code:** C051
Assessed Value: \$43,980


Winneshiek County Assessor
Public Sales Report with Photos




PIN: 123120002000
Route: 000-000-000
Deedholder: FRETHEIM, DAVID L
Address: HICKORY RD
Map Area: GLENWOOD TWP
Sale Price: \$51,920 **Date:** 3/1/2010
Recording: 2010-835 **Code:** C051
Assessed Value: \$13,450



PIN: 070440001000
Route: 000-0000-00
Deedholder: DARLING, BRADLEY DARLING, TINA
Address:
Map Area: CANOE TWP
Sale Price: \$250,000 **Date:** 3/2/2010
Recording: 2010--1101 **Code:** D051
Assessed Value: \$127,650




PIN: 071010000500
Route: 000-0000-00
Deedholder: HOVDEN, RHONDA HOVDEN, DEAN
Address:
Map Area: CANOE TWP
Sale Price: \$37,500 **Date:** 3/11/2010
Recording: 2010-889 **Code:** D051
Assessed Value: \$10,360



PIN: 123120001800
Route: 000-000-000
Deedholder: CARRIS, MARY L TARRANT, SUSAN
Address: HICKORY RD
Map Area: GLENWOOD TWP
Sale Price: \$0 **Date:** 3/12/2010
Recording: 2010-834 **Code:** D017
Assessed Value: \$19,900




PIN: 123120002100
Route: 000-000-000
Deedholder: FRETHEIM, DAVID L
Address: 1577 HICKORY RD
Map Area: GLENWOOD TWP
Sale Price: \$0 **Date:** 3/12/2010
Recording: 2010-833 **Code:** D017
Assessed Value: \$73,420



PIN: 123120001900
Route: 000-000-000
Deedholder: FRETHEIM, DAVID L
Address: HICKORY RD
Map Area: GLENWOOD TWP
Sale Price: \$0 **Date:** 3/12/2010
Recording: 2010-833 **Code:** D017
Assessed Value: \$7,200

Winneshiek County Assessor
Public Sales Report with Photos




PIN: 153540000400
Route: 000-0000-00
Deedholder: FRANZEN, CLYDE J FRANZEN, DEBRA A
Address:
Map Area: SPRINGFIELD TWP
Sale Price: \$160,000 **Date:** 3/15/2010
Recording: 2010-845 **Code:** D051
Assessed Value: \$50,830




PIN: 200910000700
Route: 000-0000-00
Deedholder: IOWA POULTRY FARMS LLC
Address: 1475 CENTENNIAL RD
Map Area: BLOOMFIELD TWP
Sale Price: \$600,000 **Date:** 3/18/2010
Recording: **Code:** D0
Assessed Value: \$159,120




PIN: 200910000700
Route: 000-0000-00
Deedholder: IOWA POULTRY FARMS LLC
Address: 1475 CENTENNIAL RD
Map Area: BLOOMFIELD TWP
Sale Price: \$600,000 **Date:** 3/18/2010
Recording: 2010-1048 **Code:** D051
Assessed Value: \$159,120



PIN: 071010000900
Route: 000-0000-00
Deedholder: TOLLEFSRUD, DANIEL N
Address:
Map Area: CANOE TWP
Sale Price: \$49,100 **Date:** 3/22/2010
Recording: 2010-960 **Code:** D051
Assessed Value: \$10,710



PIN: 123130501300
Route: 000-000-000
Deedholder: RNR PROPERTIES LLC
Address: 1660 JORDAN WEST RD
Map Area: GLENWOOD TWP
Sale Price: \$160,000 **Date:** 3/29/2010
Recording: 2010-1042 **Code:** D051
Assessed Value: \$6,350



PIN: 030910000900
Route: 000-0000-00
Deedholder: GJERE, DONALD GJERE, BETTY
Address:
Map Area: HESPER TWP
Sale Price: \$180,000 **Date:** 3/29/2010
Recording: 2010-1173 **Code:** D051
Assessed Value: \$0

**Winneshiek County Assessor
Public Sales Report with Photos**

Tue, July 20, 2010 8:02:10 AM


Page 9




PIN: 163530001100
Route: 000-0000-00
Deedholder: IOWA POULTRY FARMS LLC
Address: 1652 127TH AVE
Map Area: FRANKVILLE TWP
Sale Price: \$300,000 **Date:** 3/30/2010
Recording: 2010-1049 **Code:** D051
Assessed Value: \$94,800




PIN: 163440000600
Route: 000-000-000
Deedholder: IOWA POULTRY FARMS LLC
Address: 1617 127TH AVE
Map Area: FRANKVILLE TWP
Sale Price: \$600,000 **Date:** 3/30/2010
Recording: 2010-1047 **Code:** D051
Assessed Value: \$156,110



PIN: 203420000100
Route: 000-0000-00
Deedholder: DEERING, CHARLES I
Address:
Map Area: BLOOMFIELD TWP
Sale Price: \$140,000 **Date:** 3/31/2010
Recording: 2010-1452 **Code:** D051
Assessed Value: \$49,240



PIN: 203420000200
Route: 000-0000-00
Deedholder: DEERING, CHARLES I
Address:
Map Area: BLOOMFIELD TWP
Sale Price: \$140,000 **Date:** 3/31/2010
Recording: 2010-1452 **Code:** D051
Assessed Value: \$52,890



PIN: 123120001800
Route: 000-000-000
Deedholder: CARRIS, MARY L TARRANT, SUSAN
Address: HICKORY RD
Map Area: GLENWOOD TWP
Sale Price: \$0 **Date:** 4/1/2010
Recording: 2010-1064 **Code:** D017
Assessed Value: \$19,900



PIN: 123120002100
Route: 000-000-000
Deedholder: FRETHEIM, DAVID L
Address: 1577 HICKORY RD
Map Area: GLENWOOD TWP
Sale Price: \$0 **Date:** 4/1/2010
Recording: 2010-1065 **Code:** D017
Assessed Value: \$73,420

**Winneshiek County Assessor
Public Sales Report with Photos**

Tue, July 20, 2010 8:02:10 AM

Page 10

No Image Available

PIN: 123120001900
Route: 000-000-000
Deedholder: FRETHEIM, DAVID L
Address: HICKORY RD
Map Area: GLENWOOD TWP
Sale Price: \$0 **Date:** 4/1/2010
Recording: 2010-1065 **Code:** D017
Assessed Value: \$7,200



PIN: 061540001200
Route: 000-000-000
Deedholder: OPAT, MICHAEL A
Address: 3146 BLUFFTON RD
Map Area: BLUFFTON TWP
Sale Price: \$480,000 **Date:** 4/3/2010
Recording: 2010-1136 **Code:** D051
Assessed Value: \$24,930

No Image Available

PIN: 061410000400
Route: 000-0000-00
Deedholder: IOWA NATURAL HERITAGE FOUNDATION
Address:
Map Area: BLUFFTON TWP
Sale Price: \$480,000 **Date:** 4/3/2010
Recording: 2010-1136 **Code:** D051
Assessed Value: \$3,960

No Image Available

PIN: 061430000100
Route: 000-0000-00
Deedholder: IOWA NATURAL HERITAGE FOUNDATION
Address:
Map Area: BLUFFTON TWP
Sale Price: \$480,000 **Date:** 4/3/2010
Recording: 2010-1136 **Code:** D051
Assessed Value: \$0

No Image Available

PIN: 061520000600
Route: 000-0000-00
Deedholder: IOWA NATURAL HERITAGE FOUNDATION
Address:
Map Area: BLUFFTON TWP
Sale Price: \$480,000 **Date:** 4/3/2010
Recording: 2010-1136 **Code:** D051
Assessed Value: \$26,040


No Image Available

PIN: 082630000400
Route: 000-0000-00
Deedholder: HOULIHAN, MICHELLE HOULIHAN, DANIEL &
Address:
Map Area: PLEASANT TWP
Sale Price: \$310,000 **Date:** 4/4/2010
Recording: 2010-1172 **Code:** D051
Assessed Value: \$0


**Winneshiek County Assessor
Public Sales Report with Photos**




PIN: 082630000100
Route: 000-000-000
Deedholder: HOULIHAN, MICHELLE HOULIHAN, DANIEL &
Address: 2931 RIVER RD
Map Area: PLEASANT TWP
Sale Price: \$310,000 **Date:** 4/4/2010
Recording: 2010-1172 **Code:** D051
Assessed Value: \$27,500




PIN: 082610000400
Route: 000-0000-00
Deedholder: HOULIHAN, MICHELLE HOULIHAN, DANIEL &
Address:
Map Area: PLEASANT TWP
Sale Price: \$310,000 **Date:** 4/4/2010
Recording: 2010-1172 **Code:** D051
Assessed Value: \$1,280




PIN: 082740000100
Route: 000-0000-00
Deedholder: HOULIHAN, MICHELLE HOULIHAN, DANIEL &
Address:
Map Area: PLEASANT TWP
Sale Price: \$310,000 **Date:** 4/4/2010
Recording: 2010-1172 **Code:** D051
Assessed Value: \$24,960



PIN: 082740000200
Route: 000-0000-00
Deedholder: HOULIHAN, MICHELLE HOULIHAN, DANIEL &
Address:
Map Area: PLEASANT TWP
Sale Price: \$310,000 **Date:** 4/4/2010
Recording: 2010-1172 **Code:** D051
Assessed Value: \$22,680




PIN: 082740000700
Route: 000-0000-00
Deedholder: HOULIHAN, MICHELLE HOULIHAN, DANIEL &
Address:
Map Area: PLEASANT TWP
Sale Price: \$310,000 **Date:** 4/4/2010
Recording: 2010-1172 **Code:** D051
Assessed Value: \$17,480




PIN: 083420000600
Route: 000-0000-00
Deedholder: HOULIHAN, MICHELLE HOULIHAN, DANIEL &
Address:
Map Area: PLEASANT TWP
Sale Price: \$310,000 **Date:** 4/4/2010
Recording: 2010-1172 **Code:** D051
Assessed Value: \$6,780

**Winneshiek County Assessor
Public Sales Report with Photos**




PIN: 083510000100
Route: 000-0000-00
Deedholder: HOULIHAN, MICHELLE HOULIHAN, DANIEL &
Address:
Map Area: PLEASANT TWP
Sale Price: \$310,000 **Date:** 4/4/2010
Recording: 2010-1172 **Code:** D051
Assessed Value: \$3,340




PIN: 073030000300
Route: 000-0000-00
Deedholder: HUTCHINSON, TIMOTHY E HUTCHINSON, DIXIE
Address:
Map Area: CANOE TWP
Sale Price: \$50,000 **Date:** 4/5/2010
Recording: 2010-1214 **Code:** D017
Assessed Value: \$29,820




PIN: 150420001300
Route: 000-000-000
Deedholder: LARSON, TRENT A LARSON, LISA K
Address: 1951 HAUGEN HILL RD
Map Area: SPRINGFIELD TWP
Sale Price: \$175,000 **Date:** 4/6/2010
Recording: 2010-1121 **Code:** D051
Assessed Value: \$61,760



PIN: 190840001300
Route: 000-0000-00
Deedholder: BUSCH, GERALD BUSCH, JUDITH
Address:
Map Area: MILITARY TWP
Sale Price: \$330,000 **Date:** 4/8/2010
Recording: 2010-1160 **Code:** D051
Assessed Value: \$8,050




PIN: 190840001500
Route: 000-0000-00
Deedholder: BUSCH, GERALD BUSCH, JUDITH
Address:
Map Area: MILITARY TWP
Sale Price: \$330,000 **Date:** 4/8/2010
Recording: 2010-1160 **Code:** D051
Assessed Value: \$37,900




PIN: 190930000400
Route: 000-0000-00
Deedholder: BUSCH, GERALD BUSCH, JUDITH
Address:
Map Area: MILITARY TWP
Sale Price: \$330,000 **Date:** 4/8/2010
Recording: 2010-1160 **Code:** D051
Assessed Value: \$22,670


Winneshiek County Assessor
Public Sales Report with Photos




PIN: 191610000100
Route: 000-0000-00
Deedholder: BUSCH, GERALD BUSCH, JUDITH
Address:
Map Area: MILITARY TWP
Sale Price: \$330,000 **Date:** 4/8/2010
Recording: 2010-1160 **Code:** D051
Assessed Value: \$18,020




PIN: 172240000300
Route: 000-0000-00
Deedholder: KARNIK, BERNICE R
Address:
Map Area: JACKSON TWP
Sale Price: \$251,200 **Date:** 4/14/2010
Recording: 2010-1216 **Code:** C051
Assessed Value: \$51,340




PIN: 172210000500
Route: 000-0000-00
Deedholder: KARNIK, BERNICE R
Address:
Map Area: JACKSON TWP
Sale Price: \$351,200 **Date:** 4/14/2010
Recording: 2010-1216 **Code:** C051
Assessed Value: \$12,810



PIN: 172230000300
Route: 000-0000-00
Deedholder: KARNIK, BERNICE R
Address:
Map Area: JACKSON TWP
Sale Price: \$351,200 **Date:** 4/14/2010
Recording: 2010-1216 **Code:** C051
Assessed Value: \$51,470



PIN: 172230000500
Route: 000-0000-00
Deedholder: KARNIK, BERNICE R
Address:
Map Area: JACKSON TWP
Sale Price: \$351,200 **Date:** 4/14/2010
Recording: 2010-1216 **Code:** C051
Assessed Value: \$55,010




PIN: 082710000600
Route: 000-000-000
Deedholder: BAUMLER, DUANE C BAUMLER, JANICE M
Address:
Map Area: PLEASANT TWP
Sale Price: \$78,000 **Date:** 4/16/2010
Recording: 2010-1228 **Code:** D051
Assessed Value: \$33,110


**Winneshiek County Assessor
Public Sales Report with Photos**




PIN: 041820000700
Route: 000-000-000
Deedholder: KRAUSKOPF, MYRON J KRAUSKOPF, JUDITH
Address: 3781 LOCUST RD
Map Area: HIGHLAND TWP
Sale Price: \$172,805 **Date:** 4/28/2010
Recording: 2010-1351 **Code:** D051
Assessed Value: \$178,110




PIN: 141140000500
Route: 000-0000-00
Deedholder: FRANA, KELLY J FRANA, BRENDA K
Address:
Map Area: CALMAR TWP
Sale Price: \$196,000 **Date:** 4/28/2010
Recording: 2010-1831 **Code:** D051
Assessed Value: \$41,010




PIN: 141140000900
Route: 000-0000-00
Deedholder: FRANA, KELLY J FRANA, BRENDA K
Address:
Map Area: CALMAR TWP
Sale Price: \$196,100 **Date:** 4/28/2010
Recording: 2010-1831 **Code:** D051
Assessed Value: \$9,490



PIN: 140230000600
Route: 000-0000-00
Deedholder: FRANA, THOMAS R FRANA, CONNIE
Address:
Map Area: CALMAR TWP
Sale Price: \$140,700 **Date:** 4/30/2010
Recording: 2010-1625 **Code:** D051
Assessed Value: \$13,220




PIN: 140230000100
Route: 000-0000-00
Deedholder: FRANA, THOMAS R FRANA, CONNIE
Address:
Map Area: CALMAR TWP
Sale Price: \$140,700 **Date:** 4/30/2010
Recording: 2010-1625 **Code:** D051
Assessed Value: \$32,320




PIN: 140230000500
Route: 000-0000-00
Deedholder: FRANA, THOMAS R FRANA, CONNIE
Address:
Map Area: CALMAR TWP
Sale Price: \$140,700 **Date:** 4/30/2010
Recording: 2010-1625 **Code:** D051
Assessed Value: \$19,920


**Winneshiek County Assessor
Public Sales Report with Photos**




PIN: 091610000100
Route: 000-0000-00
Deedholder: FRANA, THEODORE J FRANA, CINDY
Address:
Map Area: LINCOLN TWP
Sale Price: \$280,000 **Date:** 4/30/2010
Recording: 2010-1632 **Code:** D051
Assessed Value: \$15,670




PIN: 091610000400
Route: 000-0000-00
Deedholder: FRANA, THEODORE J FRANA, CINDY
Address:
Map Area: LINCOLN TWP
Sale Price: \$280,000 **Date:** 4/30/2010
Recording: 2010-1632 **Code:** D051
Assessed Value: \$25,900




PIN: 091720000400
Route: 000-0000-00
Deedholder: FRANA, THEODORE J FRANA, CINDY
Address:
Map Area: LINCOLN TWP
Sale Price: \$280,000 **Date:** 4/30/2010
Recording: 2010-1632 **Code:** D051
Assessed Value: \$0



PIN: 091720000600
Route: 000-0000-00
Deedholder: FRANA, THEODORE J FRANA, CINDY
Address:
Map Area: LINCOLN TWP
Sale Price: \$280,000 **Date:** 4/30/2010
Recording: 2010-1632 **Code:** D051
Assessed Value: \$0



PIN: 091720000700
Route: 000-0000-00
Deedholder: FRANA, THEODORE J FRANA, CINDY
Address:
Map Area: LINCOLN TWP
Sale Price: \$280,000 **Date:** 4/30/2010
Recording: 2010-1632 **Code:** D051
Assessed Value: \$5,290



PIN: 091720000100
Route: 000-000-000
Deedholder: FRANA, THEODORE J FRANA, CINDY
Address:
Map Area: LINCOLN TWP
Sale Price: \$280,000 **Date:** 4/30/2010
Recording: 2010-1632 **Code:** D051
Assessed Value: \$30,360

**Winneshiek County Assessor
Public Sales Report with Photos**

Tue, July 20, 2010 8:02:10 AM

Page 16

No Image Available

PIN: 090840000300
Route: 000-0000-00
Deedholder: FRANA, THEODORE J FRANA, CINDY
Address:
Map Area: LINCOLN TWP
Sale Price: \$280,000 **Date:** 4/30/2010
Recording: 2010-1632 **Code:** D051
Assessed Value: \$29,420

No Image Available

PIN: 091720000200
Route: 000-0000-00
Deedholder: FRANA, THEODORE J FRANA, CINDY
Address:
Map Area: LINCOLN TWP
Sale Price: \$280,000 **Date:** 4/30/2010
Recording: 2010-1632 **Code:** D051
Assessed Value: \$20,290

No Image Available

PIN: 100230000600
Route: 000-0000-00
Deedholder: LUBKE, JAMES ROBERT
Address:
Map Area: MADISON TWP
Sale Price: \$2,500 **Date:** 5/6/2010
Recording: 2010-1438 **Code:** D051
Assessed Value: \$660

No Image Available

PIN: 163440000100
Route: 000-0000-00
Deedholder: IMOEHL, MARK J IMOEHL, LYNN J
Address:
Map Area: FRANKVILLE TWP
Sale Price: \$500,000 **Date:** 5/6/2010
Recording: 2010-1657 **Code:** D051
Assessed Value: \$30,700




PIN: 163440000800
Route: 000-000-000
Deedholder: IMOEHL, MARK J IMOEHL, LYNN J
Address: 1635 127TH AVE
Map Area: FRANKVILLE TWP
Sale Price: \$500,000 **Date:** 5/6/2010
Recording: 2010-1657 **Code:** D051
Assessed Value: \$48,170


No Image Available

PIN: 163430000400
Route: 000-0000-00
Deedholder: IMOEHL, MARK J IMOEHL, LYNN J
Address:
Map Area: FRANKVILLE TWP
Sale Price: \$500,000 **Date:** 5/6/2010
Recording: 2010-1657 **Code:** D051
Assessed Value: \$29,490

**Winneshiek County Assessor
Public Sales Report with Photos**




PIN: 163430000500
Route: 000-0000-00
Deedholder: IMOEHL, MARK J IMOEHL, LYNN J
Address:
Map Area: FRANKVILLE TWP
Sale Price: \$500,000 **Date:** 5/6/2010
Recording: 2010-1657 **Code:** D051
Assessed Value: \$25,040




PIN: 163440000300
Route: 000-0000-00
Deedholder: IMOEHL, MARK J IMOEHL, LYNN J
Address:
Map Area: FRANKVILLE TWP
Sale Price: \$500,000 **Date:** 5/6/2010
Recording: 2010-1657 **Code:** D051
Assessed Value: \$23,700




PIN: 163440000500
Route: 000-0000-00
Deedholder: IMOEHL, MARK J IMOEHL, LYNN J
Address: 127TH AVE
Map Area: FRANKVILLE TWP
Sale Price: \$500,000 **Date:** 5/6/2010
Recording: 2010-1657 **Code:** D051
Assessed Value: \$22,830



PIN: 082310000300
Route: 000-0000-00
Deedholder: ARNESON, THOMAS E
Address:
Map Area: PLEASANT TWP
Sale Price: \$74,000 **Date:** 5/7/2010
Recording: 2010-1502 **Code:** D051
Assessed Value: \$42,800




PIN: 082310000400
Route: 000-0000-00
Deedholder: ARNESON, THOMAS E
Address:
Map Area: PLEASANT TWP
Sale Price: \$74,000 **Date:** 5/7/2010
Recording: 2010-1502 **Code:** D051
Assessed Value: \$22,120




PIN: 150510001000
Route: 000-0000-00
Deedholder: HALVERSON, BOYD A HALVERSON, JANICE
Address:
Map Area: SPRINGFIELD TWP
Sale Price: \$55,000 **Date:** 5/14/2010
Recording: 2010-1569 **Code:** D051
Assessed Value: \$12,200


Winneshiek County Assessor
Public Sales Report with Photos




PIN: 153540000500
Route: 000-0000-00
Deedholder: FRANZEN, CLYDE J FRANZEN, DEBRA A
Address:
Map Area: SPRINGFIELD TWP
Sale Price: \$160,000 **Date:** 5/15/2010
Recording: 2010-845 **Code:** D051
Assessed Value: \$51,090




PIN: 163440000700
Route: 000-000-000
Deedholder: IMOEHL, MARK J IMOEHL, LYNN J
Address:
Map Area: FRANKVILLE TWP
Sale Price: \$500,000 **Date:** 5/24/2010
Recording: 2010-1657 **Code:** D051
Assessed Value: \$31,800




PIN: 100220001400
Route: 000-0000-00
Deedholder: OTT, JAMES W OTT, SUE ANN K
Address:
Map Area: MADISON TWP
Sale Price: \$310,000 **Date:** 5/25/2010
Recording: 2010-1718 **Code:** D051
Assessed Value: \$10,390



PIN: 092910000400
Route: 000-0000-00
Deedholder: RYANT, ROMANA C
Address:
Map Area: LINCOLN TWP
Sale Price: \$176,000 **Date:** 5/26/2010
Recording: 2010-1710 **Code:** C051
Assessed Value: \$37,100




PIN: 092910000500
Route: 000-0000-00
Deedholder: RYANT, ROMANA C
Address:
Map Area: LINCOLN TWP
Sale Price: \$176,000 **Date:** 5/26/2010
Recording: 2010-1710 **Code:** C051
Assessed Value: \$9,770




PIN: 092920000200
Route: 000-0000-00
Deedholder: RYANT, ROMANA C
Address:
Map Area: LINCOLN TWP
Sale Price: \$176,000 **Date:** 5/26/2010
Recording: 2010-1710 **Code:** C051
Assessed Value: \$18,940


Winneshiek County Assessor
Public Sales Report with Photos




PIN: 092920000800
Route: 000-0000-00
Deedholder: RYANT, ROMANA C
Address:
Map Area: LINCOLN TWP
Sale Price: \$176,000 **Date:** 5/26/2010
Recording: 2010-1710 **Code:** C051
Assessed Value: \$15,900




PIN: 111740100300
Route: 000-0000-00
Deedholder: QUANDAHL, KEVIN
Address:
Map Area: DECORAH CORP-I
Sale Price: \$55,000 **Date:** 6/4/2010
Recording: 2010-2228 **Code:** D051
Assessed Value: \$27,100




PIN: 060640000700
Route: 000-000-000
Deedholder: BRENTON, RANDALL S BRENTON, CHERYL J
Address: 2814 CATTLE CREEK RD
Map Area: BLUFFTON TWP
Sale Price: \$120,000 **Date:** 6/4/2010
Recording: 2010-1848 **Code:** D051
Assessed Value: \$13,950



PIN: 030930000100
Route: 000-0000-00
Deedholder: DARRINGTON, STEVEN DARRINGTON, DONE
Address:
Map Area: HESPER TWP
Sale Price: \$390,000 **Date:** 6/10/2010
Recording: 2010-1894 **Code:** D051
Assessed Value: \$38,560



PIN: 030910001000
Route: 000-000-000
Deedholder: DARRINGTON, STEVEN DARRINGTON, DONEL
Address:
Map Area: HESPER TWP
Sale Price: \$390,000 **Date:** 6/10/2010
Recording: 2010-1894 **Code:** D051
Assessed Value: \$10,210



PIN: 030930000700
Route: 000-000-000
Deedholder: DARRINGTON, STEVEN DARRINGTON, DONE
Address: CO RD A14
Map Area: HESPER TWP
Sale Price: \$390,000 **Date:** 6/10/2010
Recording: 2010-1894 **Code:** D051
Assessed Value: \$40,240


**Winneshiek County Assessor
Public Sales Report with Photos**

Tue, July 20, 2010 8:02:10 AM


Page 20



PIN: 030930000800
Route: 000-000-000
Deedholder: MCINTYRE, DONALD L MCINTYRE, PAULA S
Address: 2074 CO RD A14
Map Area: HESPER TWP
Sale Price: \$390,000 **Date:** 6/10/2010
Recording: 2010-1894 **Code:** D051
Assessed Value: \$131,040




PIN: 022720000900
Route: 000-000-000
Deedholder: UNDERBAKKE, BRANDON L UNDERBAKKE, KI
Address: 2531 CO RD A18
Map Area: BURR OAK TWP
Sale Price: \$20,760 **Date:** 6/14/2010
Recording: 2010-1935 **Code:** D051
Assessed Value: \$6,580




PIN: 130930000300
Route: 000-0000-00
Deedholder: KLIMESH, ARLA
Address:
Map Area: SUMNER TWP
Sale Price: \$30,000 **Date:** 6/14/2010
Recording: 2010-2018 **Code:** C051
Assessed Value: \$1,580



PIN: 123120002200
Route: 000-000-000
Deedholder: GRIMM, GLEN M
Address: 2251 OIL WELL RD
Map Area: GLENWOOD TWP
Sale Price: \$275,000 **Date:** 6/15/2010
Recording: 2010-1960 **Code:** D051
Assessed Value: \$103,390



PIN: 123040000500
Route: 000-0000-00
Deedholder: GRIMM, GLEN M
Address:
Map Area: GLENWOOD TWP
Sale Price: \$275,000 **Date:** 6/15/2010
Recording: 2010-1960 **Code:** D051
Assessed Value: \$210




PIN: 123210000900
Route: 000-000-000
Deedholder: GRIMM, GLEN M
Address:
Map Area: GLENWOOD TWP
Sale Price: \$275,000 **Date:** 6/15/2010
Recording: 2010-1960 **Code:** D051
Assessed Value: \$1,230

**Winneshiek County Assessor
Public Sales Report with Photos**




PIN: 030930000800
Route: 000-000-000
Deedholder: MCINTYRE, DONALD L MCINTYRE, PAULA S
Address: 2074 CO RD A14
Map Area: HESPER TWP
Sale Price: \$175,000 **Date:** 6/17/2010
Recording: 2010-2043 **Code:** D051
Assessed Value: \$131,040




PIN: 111430000500
Route: 000-0000-00
Deedholder: CAROLAN, STEVEN M & SHERRIL
Address:
Map Area: DECORAH TWP
Sale Price: \$10,000 **Date:** 6/22/2010
Recording: 2010-2133 **Code:** D051
Assessed Value: \$0



PIN: 061540001200
Route: 000-000-000
Deedholder: OPAT, MICHAEL A
Address: 3146 BLUFFTON RD
Map Area: BLUFFTON TWP
Sale Price: \$42,000 **Date:** 6/22/2010
Recording: 2010-2131 **Code:** D051
Assessed Value: \$24,930



PIN: 062220000900
Route: 000-000-000
Deedholder: KIRK, LARRY
Address: 3060 253RD AVE
Map Area: BLUFFTON TWP
Sale Price: \$5,625 **Date:** 6/23/2010
Recording: 2010-2086 **Code:** D051
Assessed Value: \$2,710





PIN: 022920000500
Route: 000-000-000
Deedholder: SEXTON, JEROME SEXTON, JOHN/ETAL
Address:
Map Area: BURR OAK TWP
Sale Price: \$192,000 **Date:** 6/23/2010
Recording: 2010-2179 **Code:** C051
Assessed Value: \$40,610



PIN: 123110100100
Route: 000-000-000
Deedholder: ORVELLA, LARRY A ORVELLA, JANE A
Address: 1642 ST HWY 9
Map Area: GLENWOOD TWP
Sale Price: \$0 **Date:** 6/24/2010
Recording: **Code:** D0
Assessed Value: \$145,150

Winneshiek County Assessor
Public Sales Report with Photos



PIN: 141430000500

Route: 000-0000-00

Deedholder: VIISE, NEVA M & MICHAEL G BJONERUD, RO

Address:

Map Area: CALMAR TWP

Sale Price: \$236,250 **Date:** 8/21/2010

Recording: 2010-1086 **Code:** D051

Assessed Value: \$31,670

PIN: 141540000700

Route: 000-0000-00

Deedholder: VIISE, NEVA M & MICHAEL G BJONERUD, RO

Address:

Map Area: CALMAR TWP

Sale Price: \$236,250 **Date:** 8/21/2010

Recording: 2010-1086 **Code:** D051

Assessed Value: \$26,230