

**Winneshiek County Assessor
Public Sales Report with Photos**

Tue, December 29, 2009 7:56:43 AM

Page 1

No Image Available

No Image Available

No Image Available

PIN: 130520000200
Route: 000-0000-00
Seller: MOUDRY, KAY C
Address:
Map Area: SUMNER TWP
Sale Price: \$105,000 **Date:** 1/2/2009
Recording: 2009-106 **Code:** D051
Assessed Value: \$32,170

PIN: 130330000300
Route: 000-0000-00
Seller: MOUDRY, KAY
Address:
Map Area: SUMNER TWP
Sale Price: \$325,000 **Date:** 1/2/2009
Recording: 2009-177 **Code:** D051
Assessed Value: \$18,820

PIN: 130330000500
Route: 000-0000-00
Seller: MOUDRY, KAY
Address:
Map Area: SUMNER TWP
Sale Price: \$325,000 **Date:** 1/2/2009
Recording: 2009-177 **Code:** D051
Assessed Value: \$20,280

No Image Available




PIN: 130440001900
Route: 000-000-000
Seller: MOUDRY, KAY
Address: 3190 210TH ST
Map Area: SUMNER TWP
Sale Price: \$325,000 **Date:** 1/2/2009
Recording: 2009-177 **Code:** D051
Assessed Value: \$47,540




PIN: 083140001000
Route: 000-000-000
Seller: WILLSON, DARLENE L./ETAL
Address: 1610 CANOE RIDGE RD
Map Area: PLEASANT TWP
Sale Price: \$330,000 **Date:** 1/2/2009
Recording: 2009-37 **Code:** D051
Assessed Value: \$129,290


Winneshiek County Assessor
Public Sales Report with Photos




PIN: 170530000200
Route: 000-0000-00
Seller: H & W PROPERTIES INC
Address:
Map Area: JACKSON TWP
Sale Price: \$810,000 **Date:** 1/2/2009
Recording: 2009-154 **Code:** D051
Assessed Value: \$12,720




PIN: 170530000400
Route: 000-0000-00
Seller: H & W PROPERTIES INC
Address:
Map Area: JACKSON TWP
Sale Price: \$810,000 **Date:** 1/2/2009
Recording: 2009-154 **Code:** D051
Assessed Value: \$52,170




PIN: 170530000500
Route: 000-0000-00
Seller: H & W PROPERTIES INC
Address:
Map Area: JACKSON TWP
Sale Price: \$810,000 **Date:** 1/2/2009
Recording: 2009-154 **Code:** D051
Assessed Value: \$13,570



PIN: 170810000100
Route: 000-0000-00
Seller: H & W PROPERTIES INC
Address:
Map Area: JACKSON TWP
Sale Price: \$810,000 **Date:** 1/2/2009
Recording: 2009-154 **Code:** D051
Assessed Value: \$51,860



PIN: 170810000300
Route: 000-0000-00
Seller: H & W PROPERTIES INC
Address:
Map Area: JACKSON TWP
Sale Price: \$810,000 **Date:** 1/2/2009
Recording: 2009-154 **Code:** D051
Assessed Value: \$38,210



PIN: 170820000100
Route: 000-0000-00
Seller: H & W PROPERTIES INC
Address:
Map Area: JACKSON TWP
Sale Price: \$810,000 **Date:** 1/2/2009
Recording: 2009-154 **Code:** D051
Assessed Value: \$16,120


**Winneshiek County Assessor
Public Sales Report with Photos**




PIN: 170530000100
Route: 000-000-000
Seller: H & W PROPERTIES INC
Address: 1544 CO RD V64
Map Area: JACKSON TWP
Sale Price: \$810,000 **Date:** 1/2/2009
Recording: 2009-154 **Code:** D051
Assessed Value: \$105,860




PIN: 202540001000
Route: 000-000-000
Seller: MARTINS, BERNALD G MARTINS, JOANN M
Address: 1107 US HWY 52
Map Area: BLOOMFIELD TWP
Sale Price: \$0 **Date:** 1/9/2009
Recording: 2009-240 **Code:** D017
Assessed Value: \$71,430



PIN: 141810000100
Route: 000-0000-00
Seller: PHILLIPS, BERNARD J PHILLIPS, LOIS
Address:
Map Area: CALMAR TWP
Sale Price: \$296,000 **Date:** 1/12/2009
Recording: 2009-191 **Code:** C051
Assessed Value: \$19,750



PIN: 131240000400
Route: 000-0000-00
Seller: PHILLIPS, BERNARD J PHILLIPS, LOIS
Address:
Map Area: SUMNER TWP
Sale Price: \$296,000 **Date:** 1/12/2009
Recording: 2009-191 **Code:** C051
Assessed Value: \$24,320



PIN: 131240000300
Route: 000-0000-00
Seller: PHILLIPS, BERNARD J PHILLIPS, LOIS
Address:
Map Area: SUMNER TWP
Sale Price: \$296,000 **Date:** 1/12/2009
Recording: 2009-191 **Code:** C017
Assessed Value: \$19,700



PIN: 131320000300
Route: 000-000-000
Seller: PHILLIPS, BERNARD J PHILLIPS, LOIS
Address: 2850 197TH ST
Map Area: SUMNER TWP
Sale Price: \$296,000 **Date:** 1/12/2009
Recording: 2009-191 **Code:** C051
Assessed Value: \$109,950

**Winneshiek County Assessor
Public Sales Report with Photos**

Tue, December 29, 2009 7:56:43 AM

Page 4

No Image Available

PIN: 111110001100
Route: 000-0000-00
Seller: GROTH, CHARLES K/ETAL
Address:
Map Area: DECORAH TWP
Sale Price: \$550,729 **Date:** 1/12/2009
Recording: 2009-172 **Code:** C051
Assessed Value: \$14,260



PIN: 110230000600
Route: 000-000-000
Seller: GROTH, CHARLES K/ETAL
Address: 2683 CLAY HILL RD
Map Area: DECORAH TWP
Sale Price: \$550,729 **Date:** 1/12/2009
Recording: 2009-172 **Code:** C051
Assessed Value: \$250,390

No Image Available

PIN: 041910000500
Route: 000-0000-00
Seller: GROTH, CHARLES K/ETAL
Address:
Map Area: HIGHLAND TWP
Sale Price: \$550,729 **Date:** 1/12/2009
Recording: 2009-172 **Code:** C051
Assessed Value: \$97,310



PIN: 050730000400
Route: 000-000-000
Seller: RINIKER, PAUL F
Address: 3236 345TH AVE
Map Area: ORLEANS TWP
Sale Price: \$80,000 **Date:** 1/16/2009
Recording: 2009-365 **Code:** D051
Assessed Value: \$64,510


No Image Available

PIN: 191420000300
Route: 000-0000-00
Seller: UHLENHAKE, JOSEPH G UHLENHAKE, KATHL
Address:
Map Area: MILITARY TWP
Sale Price: \$271,000 **Date:** 1/16/2009
Recording: 2009-250 **Code:** D051
Assessed Value: \$55,750




PIN: 012930000100
Route: 000-000-000
Seller: DRAKE, GERALD
Address: 3376 350TH ST
Map Area: FREMONT TWP
Sale Price: \$137,500 **Date:** 1/18/2009
Recording: 2009-560 **Code:** C051
Assessed Value: \$59,450


**Winneshiek County Assessor
Public Sales Report with Photos**




PIN: 063240000500
Route: 000-0000-00
Seller: HOVEY, NORBERT HOVEY, VIRGINIA
Address:
Map Area: BLUFFTON TWP
Sale Price: \$600,000 **Date:** 1/20/2009
Recording: 2009-323 **Code:** C051
Assessed Value: \$38,720




PIN: 063330000100
Route: 000-0000-00
Seller: HOVEY, NORBERT R
Address:
Map Area: BLUFFTON TWP
Sale Price: \$600,000 **Date:** 1/20/2009
Recording: 2009-323 **Code:** C051
Assessed Value: \$45,290



PIN: 063340000300
Route: 000-0000-00
Seller: HOVEY, NORBERT R
Address:
Map Area: BLUFFTON TWP
Sale Price: \$600,000 **Date:** 1/20/2009
Recording: 2009-323 **Code:** C051
Assessed Value: \$42,660



PIN: 063330000300
Route: 000-0000-00
Seller: HOVEY, NORBERT HOVEY, VIRGINIA
Address:
Map Area: BLUFFTON TWP
Sale Price: \$600,000 **Date:** 1/20/2009
Recording: 2009-323 **Code:** C051
Assessed Value: \$22,790



PIN: 063330000400
Route: 000-0000-00
Seller: HOVEY, NORBERT HOVEY, VIRGINIA
Address:
Map Area: BLUFFTON TWP
Sale Price: \$600,000 **Date:** 1/20/2009
Recording: 2009-323 **Code:** C051
Assessed Value: \$35,810



PIN: 063330000200
Route: 000-000-000
Seller: HOVEY, NORBERT R
Address: 2649 POLE LINE RD
Map Area: BLUFFTON TWP
Sale Price: \$600,000 **Date:** 1/20/2009
Recording: 2009-323 **Code:** C051
Assessed Value: \$75,240

Winneshiek County Assessor
Public Sales Report with Photos

Tue, December 29, 2009 7:56:43 AM

Page 6

No Image Available

PIN: 100420000600
Route: 000-0000-00
Seller: HOVEY, NORBERT R
Address:
Map Area: MADISON TWP
Sale Price: \$600,000 **Date:** 1/20/2009
Recording: 2009-323 **Code:** C051
Assessed Value: \$0

No Image Available

PIN: 082120000100
Route: 000-0000-00
Seller: WILKENS FAMILY LLC, LIA. CO.
Address:
Map Area: PLEASANT TWP
Sale Price: \$28,000 **Date:** 1/26/2009
Recording: 2009-630 **Code:** D051
Assessed Value: \$1,000

No Image Available

PIN: 103220000100
Route: 000-0000-00
Seller: BERGAN, JEANETTE G
Address:
Map Area: MADISON TWP
Sale Price: \$121,000 **Date:** 1/26/2009
Recording: 2009 **Code:** C051
Assessed Value: \$0

No Image Available

PIN: 103240000700
Route: 000-0000-00
Seller: BERGAN, JEANETTE G
Address:
Map Area: MADISON TWP
Sale Price: \$121,000 **Date:** 1/26/2009
Recording: 2009-413 **Code:** C051
Assessed Value: \$6,780

No Image Available

PIN: 103240000900
Route: 000-0000-00
Seller: BERGAN, JEANETTE G
Address:
Map Area: MADISON TWP
Sale Price: \$121,000 **Date:** 1/26/2009
Recording: 2009-413 **Code:** C051
Assessed Value: \$2,110

No Image Available

PIN: 103230001200
Route: 000-000-000
Seller: BERGAN, JEANETTE G
Address:
Map Area: MADISON TWP
Sale Price: \$121,000 **Date:** 1/26/2009
Recording: 2009-413 **Code:** C051
Assessed Value: \$21,670

Winneshiek County Assessor
Public Sales Report with Photos

Tue, December 29, 2009 7:56:43 AM

Page 7

No Image Available

PIN: 103230001000
Route: 000-000-000
Seller: BERGAN, JEANETTE G
Address:
Map Area: MADISON TWP
Sale Price: \$121,000 **Date:** 1/26/2009
Recording: 2009-413 **Code:** C051
Assessed Value: \$690

No Image Available

PIN: 140840000800
Route: 000-0000-00
Seller: SEIFERT, GEORGE
Address:
Map Area: CALMAR TWP
Sale Price: \$85,000 **Date:** 1/27/2009
Recording: 2009-1058 **Code:** D051
Assessed Value: \$18,450

No Image Available

PIN: 052630000600
Route: 000-000-000
Seller: MCINTYRE, CARRIE E ESTATE
Address: 3064 290TH ST
Map Area: ORLEANS TWP
Sale Price: \$0 **Date:** 1/28/2009
Recording: 2009-608 **Code:** D019
Assessed Value: \$10,010

No Image Available

PIN: 032830000500
Route: 000-000-000
Seller: LITTLEJOHN, MARTHA
Address:
Map Area: HESPER TWP
Sale Price: \$144,000 **Date:** 2/5/2009
Recording: 2009-581 **Code:** C051
Assessed Value: \$47,090


No Image Available

PIN: 070120000800
Route: 000-000-000
Seller: WEISS, ARNOLD WEISS, JULIE
Address:
Map Area: CANOE TWP
Sale Price: \$0 **Date:** 2/9/2009
Recording: 2009-790 **Code:** D051
Assessed Value: \$6,780

No Image Available


PIN: 060520001700
Route: 000-0000-00
Seller: IOWA NATURAL HERITAGE FOUNDATION
Address:
Map Area: BLUFFTON TWP
Sale Price: \$95,500 **Date:** 2/12/2009
Recording: 2009-1791 **Code:** D051
Assessed Value: \$13,090

**Winneshiek County Assessor
Public Sales Report with Photos**




No Image Available

PIN: 150740000100
Route: 000-0000-00
Seller: JEVNE, ROBERT H REVOCABLE TRUST JEVN
Address:
Map Area: SPRINGFIELD TWP
Sale Price: \$580,000 **Date:** 2/12/2009
Recording: 2009-733 **Code:** C051
Assessed Value: \$26,540




No Image Available

PIN: 150740000300
Route: 000-0000-00
Seller: JEVNE, ROBERT H REVOCABLE TRUST JEVN
Address:
Map Area: SPRINGFIELD TWP
Sale Price: \$580,000 **Date:** 2/12/2009
Recording: 2009-733 **Code:** C051
Assessed Value: \$31,650




No Image Available

PIN: 150810000100
Route: 000-0000-00
Seller: JEVNE, ROBERT H REVOCABLE TRUST JEVN
Address:
Map Area: SPRINGFIELD TWP
Sale Price: \$580,000 **Date:** 2/12/2009
Recording: 2009-733 **Code:** C051
Assessed Value: \$20,900



No Image Available

PIN: 150720000300
Route: 000-0000-00
Seller: JEVNE, ROBERT H REVOCABLE TRUST JEVN
Address:
Map Area: SPRINGFIELD TWP
Sale Price: \$580,000 **Date:** 2/12/2009
Recording: 2009-733 **Code:** C051
Assessed Value: \$42,250




No Image Available

PIN: 150730000200
Route: 000-0000-00
Seller: JEVNE, ROBERT H REVOCABLE TRUST JEVN
Address:
Map Area: SPRINGFIELD TWP
Sale Price: \$580,000 **Date:** 2/12/2009
Recording: 2009-733 **Code:** C051
Assessed Value: \$35,150




PIN: 150720000400
Route: 000-000-000
Seller: JEVNE, ROBERT H REVOCABLE TRUST JEVN
Address: 2057 SKYLINE VIEW
Map Area: SPRINGFIELD TWP
Sale Price: \$580,000 **Date:** 2/12/2009
Recording: 2009-733 **Code:** C051
Assessed Value: \$112,830


**Winneshiek County Assessor
Public Sales Report with Photos**




PIN: 063330000300
Route: 000-0000-00
Seller: HOVEY, KATHY V/SHARON K/ROGER A/GARY
Address:
Map Area: BLUFFTON TWP
Sale Price: \$0 **Date:** 2/13/2009
Recording: 2009-838 **Code:** C017
Assessed Value: \$22,790




PIN: 063240000500
Route: 000-0000-00
Seller: HOVEY, KATHY V/SHARON K/ROGER A/GARY
Address:
Map Area: BLUFFTON TWP
Sale Price: \$0 **Date:** 2/13/2009
Recording: 2009-838 **Code:** C017
Assessed Value: \$38,720



PIN: 063330000400
Route: 000-0000-00
Seller: HOVEY, KATHY V/SHARON K/ROGER A/GARY
Address:
Map Area: BLUFFTON TWP
Sale Price: \$0 **Date:** 2/13/2009
Recording: 2009-838 **Code:** C017
Assessed Value: \$35,810



PIN: 063340000300
Route: 000-0000-00
Seller: HOVEY, KATHY V/SHARON K/ROGER A/GARY
Address:
Map Area: BLUFFTON TWP
Sale Price: \$0 **Date:** 2/13/2009
Recording: 2009-838 **Code:** C017
Assessed Value: \$42,660




PIN: 063330000100
Route: 000-0000-00
Seller: HOVEY, KATHY V/SHARON K/ROGER A/GARY
Address:
Map Area: BLUFFTON TWP
Sale Price: \$0 **Date:** 2/13/2009
Recording: 2009-838 **Code:** C017
Assessed Value: \$45,290




PIN: 063330000200
Route: 000-000-000
Seller: HOVEY, KATHY V/SHARON K/ROGER A/GARY
Address: 2649 POLE LINE RD
Map Area: BLUFFTON TWP
Sale Price: \$0 **Date:** 2/13/2009
Recording: 2009-838 **Code:** C017
Assessed Value: \$75,240


**Winneshiek County Assessor
Public Sales Report with Photos**




PIN: 100420000600
Route: 000-0000-00
Seller: HOVEY, KATHY V/SHARON K/ROGER A/GARY
Address:
Map Area: MADISON TWP
Sale Price: \$0 **Date:** 2/13/2009
Recording: 2009-838 **Code:** C017
Assessed Value: \$0




PIN: 160220000700
Route: 000-0000-00
Seller: GRINNA, STELLA O
Address:
Map Area: FRANKVILLE TWP
Sale Price: \$700,000 **Date:** 2/13/2009
Recording: 2009-914 **Code:** D051
Assessed Value: \$40,030




PIN: 160220000100
Route: 000-0000-00
Seller: GRINNA, STELLA O
Address:
Map Area: FRANKVILLE TWP
Sale Price: \$700,000 **Date:** 2/13/2009
Recording: 2009-914 **Code:** D051
Assessed Value: \$32,140



PIN: 160220000200
Route: 000-0000-00
Seller: GRINNA, STELLA O
Address:
Map Area: FRANKVILLE TWP
Sale Price: \$700,000 **Date:** 2/13/2009
Recording: 2009-914 **Code:** D051
Assessed Value: \$38,640



PIN: 160220000400
Route: 000-0000-00
Seller: GRINNA, STELLA O
Address:
Map Area: FRANKVILLE TWP
Sale Price: \$700,000 **Date:** 2/13/2009
Recording: 2009-914 **Code:** D051
Assessed Value: \$11,780




PIN: 160110000100
Route: 000-0000-00
Seller: GRINNA, STELLA O
Address:
Map Area: FRANKVILLE TWP
Sale Price: \$700,000 **Date:** 2/13/2009
Recording: 2009-914 **Code:** D051
Assessed Value: \$49,370

**Winneshiek County Assessor
Public Sales Report with Photos**




PIN: 160110000700
Route: 000-000-000
Seller: GRINNA, STELLA O
Address: 2181 WINNMAKEE RD
Map Area: FRANKVILLE TWP
Sale Price: \$700,000 **Date:** 2/13/2009
Recording: 2009-914 **Code:** D051
Assessed Value: \$108,590




PIN: 173010000500
Route: 000-0000-00
Seller: VRZAK, RICHARD VRZAK, RODNEY
Address:
Map Area: JACKSON TWP
Sale Price: \$50,000 **Date:** 2/19/2009
Recording: 2009-5144 **Code:** C051
Assessed Value: \$7,970




PIN: 022130000500
Route: 000-000-000
Seller: KNOX, JANICE
Address: 2670 CO RD A18
Map Area: BURR OAK TWP
Sale Price: \$350,000 **Date:** 2/23/2009
Recording: 2009-860 **Code:** C051
Assessed Value: \$294,360



PIN: 133030000800
Route: 000-0000-00
Seller: ANDERA, MARY ANN/ETAL
Address:
Map Area: SUMNER TWP
Sale Price: \$468,000 **Date:** 2/23/2009
Recording: 2009-1085 **Code:** D051
Assessed Value: \$79,840



PIN: 133110000100
Route: 000-0000-00
Seller: ANDERA, MARY ANN/ETAL ATTN: ERNEST F
Address:
Map Area: SUMNER TWP
Sale Price: \$468,000 **Date:** 2/23/2009
Recording: 2009-1085 **Code:** D051
Assessed Value: \$35,710



PIN: 052630000600
Route: 000-000-000
Seller: MCINTYRE, ALLEN C ESTATE
Address: 3064 290TH ST
Map Area: ORLEANS TWP
Sale Price: \$10,000 **Date:** 2/24/2009
Recording: 2009-941 **Code:** D051
Assessed Value: \$10,010

**Winneshiek County Assessor
Public Sales Report with Photos**

Tue, December 29, 2009 7:56:43 AM

Page 12

No Image Available

No Image Available

No Image Available

PIN: 143130001100
Route: 000-0000-00
Seller: HACKMAN, CHRISTOPHER R
Address:
Map Area: CALMAR TWP
Sale Price: \$87,500 **Date:** 2/27/2009
Recording: 2009-1126 **Code:** C051
Assessed Value: \$2,620

PIN: 143130001600
Route: 000-0000-00
Seller: HACKMAN, CHRISTOPHER R
Address:
Map Area: CALMAR TWP
Sale Price: \$87,500 **Date:** 2/27/2009
Recording: 2009-1126 **Code:** C051
Assessed Value: \$4,620

PIN: 140840000800
Route: 000-0000-00
Seller: SEIFERT, ALOIS
Address:
Map Area: CALMAR TWP
Sale Price: \$85,000 **Date:** 3/2/2009
Recording: 2009-1052 **Code:** D051
Assessed Value: \$18,450



No Image Available

No Image Available

PIN: 141640000800
Route: 000-000-000
Seller: KUBOUSHEK, STEVEN P KUBOUSHEK, JANICE
Address: 2575 195TH ST
Map Area: CALMAR TWP
Sale Price: \$85,000 **Date:** 3/2/2009
Recording: 2009-1051 **Code:** D051
Assessed Value: \$97,400


PIN: 092315100100
Route: 000-0000-00
Seller: STOCKDALE, JOANNE
Address:
Map Area: RIDGEWAY CORP-I
Sale Price: \$382,300 **Date:** 3/2/2009
Recording: 2009-1012 **Code:** D051
Assessed Value: \$45,750

PIN: 092310100200
Route: 000-0000-00
Seller: STOCKDALE, JOANNE
Address:
Map Area: RIDGEWAY CORP-I
Sale Price: \$382,300 **Date:** 3/2/2009
Recording: 2009-1012 **Code:** D051
Assessed Value: \$47,990


Winneshiek County Assessor
Public Sales Report with Photos

Tue, December 29, 2009 7:56:43 AM


Page 13



PIN: 053020000400
Route: 000-0000-00
Seller: BURNIKEL, DORENE WENTHOLD, BETTY; OLL
Address:
Map Area: ORLEANS TWP
Sale Price: \$405,055 **Date:** 3/6/2009
Recording: 2009-1244 **Code:** C051
Assessed Value: \$39,700




PIN: 053020000600
Route: 000-0000-00
Seller: BURNIKEL, DORENE WENTHOLD, BETTY; OLL
Address:
Map Area: ORLEANS TWP
Sale Price: \$405,055 **Date:** 3/6/2009
Recording: 2009-1244 **Code:** C051
Assessed Value: \$23,020




PIN: 052910000100
Route: 000-0000-00
Seller: BURNIKEL, DORENE/WENTHOLD, BETTY/OLLEN
Address:
Map Area: ORLEANS TWP
Sale Price: \$405,055 **Date:** 3/6/2009
Recording: 2009-1244 **Code:** C051
Assessed Value: \$42,520



PIN: 123130001300
Route: 000-000-000
Seller: MITCHEL SNOW REMOVAL LLC
Address: 1615 ST HWY 9
Map Area: GLENWOOD TWP
Sale Price: \$175,000 **Date:** 3/10/2009
Recording: 2009-1170 **Code:** D051
Assessed Value: \$112,000




PIN: 041730000800
Route: 000-000-000
Seller: CASTERTON, CHARLES CASTERTON, MARY
Address: 3742 LOCUST RD
Map Area: HIGHLAND TWP
Sale Price: \$49,292 **Date:** 3/11/2009
Recording: 2009-1224 **Code:** C009
Assessed Value: \$9,730




PIN: 072510001000
Route: 000-000-000
Seller: BURRAS, RICK BURRAS, LORI
Address:
Map Area: CANOE TWP
Sale Price: \$50,000 **Date:** 3/12/2009
Recording: 2009-1232 **Code:** D051
Assessed Value: \$15,400


**Winneshiek County Assessor
Public Sales Report with Photos**




PIN: 051110000200
Route: 000-000-000
Seller: LENSING, RUSSELL F LENSING, TEDDIE J
Address:
Map Area: ORLEANS TWP
Sale Price: \$0 **Date:** 3/13/2009
Recording: **Code:** D000
Assessed Value: \$42,700




PIN: 051110000400
Route: 000-0000-00
Seller: MIDTHUS, LARRY A & DONLAN, LAVONNE M
Address:
Map Area: ORLEANS TWP
Sale Price: \$436,012 **Date:** 3/13/2009
Recording: 2009-1245 **Code:** D051
Assessed Value: \$35,620



PIN: 051110000700
Route: 000-0000-00
Seller: MIDTHUS, LARRY A & DONLAN, LAVONNE M
Address:
Map Area: ORLEANS TWP
Sale Price: \$436,012 **Date:** 3/13/2009
Recording: 2009-1245 **Code:** D051
Assessed Value: \$38,700



PIN: 051110000900
Route: 000-0000-00
Seller: MIDTHUS, LARRY A & DONLAN, LAVONNE M
Address:
Map Area: ORLEANS TWP
Sale Price: \$436,012 **Date:** 3/13/2009
Recording: 2009-1245 **Code:** D051
Assessed Value: \$18,950



PIN: 051110000200
Route: 000-000-000
Seller: MIDTHUS, LARRY A & DONLAN, LAVONE M
Address:
Map Area: ORLEANS TWP
Sale Price: \$436,012 **Date:** 3/13/2009
Recording: 2009-1245 **Code:** D051
Assessed Value: \$42,700



PIN: 022220001000
Route: 000-000-000
Seller: KNOX, JANICE
Address: 2532 365TH ST
Map Area: BURR OAK TWP
Sale Price: \$0 **Date:** 3/24/2009
Recording: 2009-1438 **Code:** D051
Assessed Value: \$25,570

**Winneshiek County Assessor
Public Sales Report with Photos**

Tue, December 29, 2009 7:56:43 AM

Page 15

No Image Available



No Image Available

PIN: 130440002100
Route: 000-0000-00
Seller: ONDRASHEK, DAVID C ONDRASHEK, SUSAN
Address:
Map Area: SUMNER TWP
Sale Price: \$100,000 **Date:** 4/1/2009
Recording: 2009-1571 **Code:** C051
Assessed Value: \$730

PIN: 130440001900
Route: 000-000-000
Seller: ONDRASHEK, DAVID C ONDRASHEK, SUSAN
Address: 3190 210TH ST
Map Area: SUMNER TWP
Sale Price: \$100,000 **Date:** 4/1/2009
Recording: 2009-1571 **Code:** C051
Assessed Value: \$47,540

PIN: 043620000300
Route: 000-0000-00
Seller: VAN TYN, ROBERT J
Address:
Map Area: HIGHLAND TWP
Sale Price: \$165,000 **Date:** 4/1/2009
Recording: 2009-1724 **Code:** D000
Assessed Value: \$1,380



No Image Available


No Image Available

PIN: 043640000100
Route: 000-000-000
Seller: VAN TYN, ROBERT J
Address: 3437 OLD BRIDGE RD
Map Area: HIGHLAND TWP
Sale Price: \$165,000 **Date:** 4/1/2009
Recording: 2009-1724 **Code:** D000
Assessed Value: \$61,590


PIN: 043610000800
Route: 000-0000-00
Seller: VAN TYN, ROBERT J
Address:
Map Area: HIGHLAND TWP
Sale Price: \$165,000 **Date:** 4/8/2009
Recording: 2009-1724 **Code:** D000
Assessed Value: \$900

PIN: 060710000100
Route: 000-0000-00
Seller: DALEY, EUGENE L ESTATE
Address:
Map Area: BLUFFTON TWP
Sale Price: \$200,000 **Date:** 4/8/2009
Recording: 2009-1781 **Code:** D051
Assessed Value: \$19,590


Winneshiek County Assessor
Public Sales Report with Photos




PIN: 060640000100
Route: 000-0000-00
Seller: DALEY, EUGENE L ESTATE
Address:
Map Area: BLUFFTON TWP
Sale Price: \$200,000 **Date:** 4/8/2009
Recording: 2009-1781 **Code:** D051
Assessed Value: \$42,340




PIN: 060630000600
Route: 000-0000-00
Seller: DALEY, EUGENE L ESTATE
Address:
Map Area: BLUFFTON TWP
Sale Price: \$200,000 **Date:** 4/8/2009
Recording: 2009-1781 **Code:** D051
Assessed Value: \$23,140




PIN: 060620000400
Route: 000-0000-00
Seller: DALEY, EUGENE L ESTATE
Address:
Map Area: BLUFFTON TWP
Sale Price: \$200,000 **Date:** 4/8/2009
Recording: 2009-1781 **Code:** D051
Assessed Value: \$4,690



PIN: 060630000200
Route: 000-0000-00
Seller: DALEY, EUGENE L ESTATE
Address:
Map Area: BLUFFTON TWP
Sale Price: \$200,000 **Date:** 4/8/2009
Recording: 2009-1781 **Code:** D051
Assessed Value: \$29,340




PIN: 060630000500
Route: 000-0000-00
Seller: DALEY, EUGENE L ESTATE
Address:
Map Area: BLUFFTON TWP
Sale Price: \$200,000 **Date:** 4/8/2009
Recording: 2009-1781 **Code:** D051
Assessed Value: \$6,200




PIN: 060640000600
Route: 000-0000-00
Seller: DALEY, EUGENE L ESTATE
Address:
Map Area: BLUFFTON TWP
Sale Price: \$200,000 **Date:** 4/8/2009
Recording: 2009-1781 **Code:** D051
Assessed Value: \$22,180


Winneshiek County Assessor
Public Sales Report with Photos




PIN: 060630000200
Route: 000-0000-00
Seller: DALEY, DELORES M TRUST
Address:
Map Area: BLUFFTON TWP
Sale Price: \$200,000 **Date:** 4/8/2009
Recording: **Code:** D051
Assessed Value: \$29,340




PIN: 060620000400
Route: 000-0000-00
Seller: DALEY, DELORES M TRUST
Address:
Map Area: BLUFFTON TWP
Sale Price: \$200,000 **Date:** 4/8/2009
Recording: 2009-1780 **Code:** D051
Assessed Value: \$4,690




PIN: 060630000500
Route: 000-0000-00
Seller: DALEY, DELORES M TRUST
Address:
Map Area: BLUFFTON TWP
Sale Price: \$200,000 **Date:** 4/8/2009
Recording: 2009-1780 **Code:** D051
Assessed Value: \$6,200



PIN: 060630000600
Route: 000-0000-00
Seller: DALEY, DELORES M TRUST
Address:
Map Area: BLUFFTON TWP
Sale Price: \$200,000 **Date:** 4/8/2009
Recording: 2009-1780 **Code:** D051
Assessed Value: \$23,140




PIN: 060640000600
Route: 000-0000-00
Seller: DALEY, DELORES M TRUST
Address:
Map Area: BLUFFTON TWP
Sale Price: \$200,000 **Date:** 4/8/2009
Recording: 2009-1780 **Code:** D051
Assessed Value: \$22,180




PIN: 060710000100
Route: 000-0000-00
Seller: DALEY, DELORES M TRUST
Address:
Map Area: BLUFFTON TWP
Sale Price: \$200,000 **Date:** 4/8/2009
Recording: 2009-1780 **Code:** D051
Assessed Value: \$19,590


**Winneshiek County Assessor
Public Sales Report with Photos**




PIN: 060630000300
Route: 000-000-000
Seller: DALEY, EUGENE L ESTATE
Address:
Map Area: BLUFFTON TWP
Sale Price: \$200,000 **Date:** 4/8/2009
Recording: 2009-1781 **Code:** D051
Assessed Value: \$7,800




PIN: 060630000300
Route: 000-000-000
Seller: DALEY, DELORES M TRUST
Address:
Map Area: BLUFFTON TWP
Sale Price: \$200,000 **Date:** 4/8/2009
Recording: 2009-1780 **Code:** D051
Assessed Value: \$7,800




PIN: 050140000500
Route: 000-0000-00
Seller: DALEY, EUGENE L ESTATE
Address:
Map Area: ORLEANS TWP
Sale Price: \$200,000 **Date:** 4/8/2009
Recording: 2009-1781 **Code:** D051
Assessed Value: \$350



PIN: 051220000200
Route: 000-0000-00
Seller: DALEY, EUGENE L ESTATE
Address:
Map Area: ORLEANS TWP
Sale Price: \$200,000 **Date:** 4/8/2009
Recording: 2009-1781 **Code:** D051
Assessed Value: \$34,190




PIN: 050140000500
Route: 000-0000-00
Seller: DALEY, DELORES M TRUST
Address:
Map Area: ORLEANS TWP
Sale Price: \$200,000 **Date:** 4/8/2009
Recording: 2009-1780 **Code:** D051
Assessed Value: \$350



PIN: 051220000200
Route: 000-0000-00
Seller: DALEY, DELORES M TRUST
Address:
Map Area: ORLEANS TWP
Sale Price: \$200,000 **Date:** 4/8/2009
Recording: 2009-1780 **Code:** D051
Assessed Value: \$34,190


**Winneshiek County Assessor
Public Sales Report with Photos**




PIN: 133130001000
Route: 000-000-000
Seller: EARLES, KRISTEN EARLES, BRANDON
Address:
Map Area: SUMNER TWP
Sale Price: \$30,400 **Date:** 4/9/2009
Recording: 2009-1679 **Code:** D051
Assessed Value: \$98,960




PIN: 061630000300
Route: 000-000-000
Seller: GOSSMAN, PAUL J
Address: 2674 310TH ST
Map Area: BLUFFTON TWP
Sale Price: \$40,000 **Date:** 4/20/2009
Recording: 2009-2338 **Code:** D051
Assessed Value: \$63,130




PIN: 201810000500
Route: 000-000-000
Seller: UHLENHAKE, DAVID V UHLENHAKE, TERRY L
Address: 140TH ST
Map Area: BLOOMFIELD TWP
Sale Price: \$150,000 **Date:** 4/20/2009
Recording: 2009-1930 **Code:** D051
Assessed Value: \$58,160



PIN: 081140000500
Route: 000-0000-00
Seller: SAMUELSON, JERRY JOE
Address: 3214 RIVER RD
Map Area: PLEASANT TWP
Sale Price: \$341,000 **Date:** 4/21/2009
Recording: 2009-1903 **Code:** D051
Assessed Value: \$4,820



PIN: 081310000100
Route: 000-0000-00
Seller: SAMUELSON, JERRY JOE
Address:
Map Area: PLEASANT TWP
Sale Price: \$341,000 **Date:** 4/21/2009
Recording: 2009-1903 **Code:** D051
Assessed Value: \$13,650




PIN: 081420000300
Route: 000-0000-00
Seller: SAMUELSON, JERRY JOE
Address:
Map Area: PLEASANT TWP
Sale Price: \$341,000 **Date:** 4/21/2009
Recording: 2009-1903 **Code:** D051
Assessed Value: \$19,330


Winneshiek County Assessor
Public Sales Report with Photos

Tue, December 29, 2009 7:56:43 AM


Page 20




PIN: 081420001100
Route: 000-0000-00
Seller: SAMUELSON, JERRY JOE
Address:
Map Area: PLEASANT TWP
Sale Price: \$341,000 **Date:** 4/21/2009
Recording: 2009-1903 **Code:** D051
Assessed Value: \$18,580




PIN: 081440000200
Route: 000-0000-00
Seller: SAMUELSON, JERRY JOE
Address:
Map Area: PLEASANT TWP
Sale Price: \$341,000 **Date:** 4/21/2009
Recording: 2009-1903 **Code:** D051
Assessed Value: \$560




PIN: 092710000200
Route: 000-0000-00
Seller: DAV-LIN FARM INC
Address:
Map Area: LINCOLN TWP
Sale Price: \$200,000 **Date:** 4/27/2009
Recording: 2009-2175 **Code:** D051
Assessed Value: \$16,080



PIN: 092710000800
Route: 000-0000-00
Seller: DAV-LIN FARM INC
Address:
Map Area: LINCOLN TWP
Sale Price: \$200,000 **Date:** 4/27/2009
Recording: 2009-2175 **Code:** D051
Assessed Value: \$37,020



PIN: 092730000100
Route: 000-0000-00
Seller: DAV-LIN FARM INC
Address:
Map Area: LINCOLN TWP
Sale Price: \$200,000 **Date:** 4/27/2009
Recording: 2009-2175 **Code:** D051
Assessed Value: \$28,240



PIN: 092730000200
Route: 000-0000-00
Seller: DAV-LIN FARM INC
Address:
Map Area: LINCOLN TWP
Sale Price: \$200,000 **Date:** 4/27/2009
Recording: 2009-2175 **Code:** D051
Assessed Value: \$24,370

**Winneshiek County Assessor
Public Sales Report with Photos**

No Image Available

PIN: 092820000700
Route: 000-000-000
Seller: DAV-LIN FARM INC
Address:
Map Area: LINCOLN TWP
Sale Price: \$200,000 **Date:** 4/27/2009
Recording: 2009-2175 **Code:** D051
Assessed Value: \$2,190

No Image Available

PIN: 051310000100
Route: 000-0000-00
Seller: LUNDTVEDT, ROGER G
Address:
Map Area: ORLEANS TWP
Sale Price: \$230,000 **Date:** 5/1/2009
Recording: 2009-2261 **Code:** D051
Assessed Value: \$30,210



PIN: 051230000600
Route: 000-000-000
Seller: LUNDTVEDT, ROGER G
Address: 2950 320TH ST
Map Area: ORLEANS TWP
Sale Price: \$230,000 **Date:** 5/1/2009
Recording: 2009-2261 **Code:** D051
Assessed Value: \$211,000

No Image Available




PIN: 140140000900
Route: 000-000-000
Seller: BUSHMAN, STACY
Address: 2111 UNION PRAIRIE RD
Map Area: CALMAR TWP
Sale Price: \$33,150 **Date:** 5/5/2009
Recording: 2009-2234 **Code:** D051
Assessed Value: \$2,280

No Image Available


PIN: 150630000600
Route: 000-0000-00
Seller: BUSHMAN, STACY
Address:
Map Area: SPRINGFIELD TWP
Sale Price: \$33,150 **Date:** 5/5/2009
Recording: 2009-2234 **Code:** D051
Assessed Value: \$60

PIN: 060620000400
Route: 000-0000-00
Seller: DALEY, EUGENE L
Address:
Map Area: BLUFFTON TWP
Sale Price: \$0 **Date:** 5/8/2009
Recording: **Code:** D000
Assessed Value: \$4,690


**Winneshiek County Assessor
Public Sales Report with Photos**




PIN: 060910002300
Route: 000-000-000
Seller: HEINE, DAVID J HEINE, KIRSTEN R
Address: 3307 BLUFFTON RD
Map Area: BLUFFTON TWP
Sale Price: \$110,180 **Date:** 5/12/2009
Recording: 2009-2746 **Code:** D051
Assessed Value: \$1,240




PIN: 060820002200
Route: 000-0000-00
Seller: HEINE, DAVID J HEINE, KIRSTEN R
Address:
Map Area: BLUFFTON TWP
Sale Price: \$110,180 **Date:** 5/12/2009
Recording: 2009-2746 **Code:** D051
Assessed Value: \$6,150




PIN: 060820002000
Route: 000-0000-00
Seller: HEINE, DAVID J HEINE, KIRSTEN R
Address:
Map Area: BLUFFTON TWP
Sale Price: \$110,180 **Date:** 5/12/2009
Recording: 2009-2746 **Code:** D051
Assessed Value: \$2,320



PIN: 060910001500
Route: 000-0000-00
Seller: HEINE, DAVID J HEINE, KIRSTEN R
Address:
Map Area: BLUFFTON TWP
Sale Price: \$110,180 **Date:** 5/12/2009
Recording: 2009-2746 **Code:** D051
Assessed Value: \$7,960




PIN: 060910002000
Route: 000-0000-00
Seller: HEINE, DAVID J HEINE, KIRSTEN R
Address:
Map Area: BLUFFTON TWP
Sale Price: \$110,500 **Date:** 5/12/2009
Recording: 2009-2746 **Code:** D051
Assessed Value: \$1,520




PIN: 062130000200
Route: 000-0000-00
Seller: HAUBER, VINCENT B HAUBER, PATRICIA M
Address:
Map Area: BLUFFTON TWP
Sale Price: \$304,000 **Date:** 5/12/2009
Recording: 2009-2400 **Code:** D051
Assessed Value: \$38,120


Winneshiek County Assessor
Public Sales Report with Photos




PIN: 062140000300
Route: 000-0000-00
Seller: HAUBER, VINCENT B HAUBER, PATRICIA M
Address:
Map Area: BLUFFTON TWP
Sale Price: \$304,000 **Date:** 5/12/2009
Recording: 2009-2400 **Code:** D051
Assessed Value: \$45,730




PIN: 062820000300
Route: 000-0000-00
Seller: HAUBER, VINCENT B HAUBER, PATRICIA M
Address:
Map Area: BLUFFTON TWP
Sale Price: \$304,000 **Date:** 5/12/2009
Recording: 2009-2400 **Code:** D051
Assessed Value: \$40,400



PIN: 062140000400
Route: 000-0000-00
Seller: HAUBER, VINCENT B HAUBER, PATRICIA M
Address:
Map Area: BLUFFTON TWP
Sale Price: \$304,000 **Date:** 5/12/2009
Recording: 2009-2400 **Code:** D051
Assessed Value: \$27,010



PIN: 062130000500
Route: 000-000-000
Seller: HAUBER, VINCENT B HAUBER, PATRICIA M
Address:
Map Area: BLUFFTON TWP
Sale Price: \$304,000 **Date:** 5/12/2009
Recording: 2009-2400 **Code:** D051
Assessed Value: \$33,590



PIN: 112325100500
Route: 000-0000-00
Seller: DAHLEN, ARNOLD G
Address:
Map Area: DECORAH CORP-I
Sale Price: \$150,000 **Date:** 5/14/2009
Recording: 2009-2543 **Code:** C051
Assessed Value: \$22,060




PIN: 072310001300
Route: 000-000-000
Seller: MIKKELSON, MARC A MIKKELSON, JENNIFER
Address: 1844 CANOE VALLEY RD
Map Area: CANOE TWP
Sale Price: \$44,000 **Date:** 5/15/2009
Recording: 2009-2421 **Code:** D051
Assessed Value: \$134,760


**Winneshiek County Assessor
Public Sales Report with Photos**

Tue, December 29, 2009 7:56:43 AM


Page 24




PIN: 060930101900
Route: 000-0000-00
Seller: REILAND, MICHAEL J & KAREN A ANDERSON,
Address:
Map Area: BLUFFTON TWP
Sale Price: \$625,000 **Date:** 5/15/2009
Recording: 2009-2457 **Code:** D000
Assessed Value: \$2,760




PIN: 060930100800
Route: 000-0000-00
Seller: REILAND, MICHAEL J & KAREN A ANDERSON,
Address:
Map Area: BLUFFTON TWP
Sale Price: \$625,000 **Date:** 5/15/2009
Recording: 2009-2457 **Code:** D051
Assessed Value: \$2,330




PIN: 060930102300
Route: 000-0000-00
Seller: REILAND, MICHAEL J. REILAND, KAREN A.
Address:
Map Area: BLUFFTON TWP
Sale Price: \$625,000 **Date:** 5/15/2009
Recording: 2009-2457 **Code:** D051
Assessed Value: \$2,590



PIN: 060930100200
Route: 000-0000-00
Seller: REILAND, MICHAEL J & KAREN A ANDERSON,
Address:
Map Area: BLUFFTON TWP
Sale Price: \$625,000 **Date:** 5/15/2009
Recording: 2009-2457 **Code:** D051
Assessed Value: \$960



PIN: 060930100400
Route: 000-0000-00
Seller: REILAND, MICHAEL J & KAREN A ANDERSON,
Address:
Map Area: BLUFFTON TWP
Sale Price: \$625,000 **Date:** 5/15/2009
Recording: 2009-2457 **Code:** D051
Assessed Value: \$960




PIN: 060930100500
Route: 000-0000-00
Seller: REILAND, MICHAEL J & KAREN A ANDERSON,
Address:
Map Area: BLUFFTON TWP
Sale Price: \$625,000 **Date:** 5/15/2009
Recording: 2009-2457 **Code:** D051
Assessed Value: \$1,220


Winneshiek County Assessor
Public Sales Report with Photos

Tue, December 29, 2009 7:56:43 AM


Page 25




PIN: 060930100600
Route: 000-0000-00
Seller: REILAND, MICHAEL J & KAREN A ANDERSON,
Address:
Map Area: BLUFFTON TWP
Sale Price: \$625,000 **Date:** 5/15/2009
Recording: 2009-2457 **Code:** D051
Assessed Value: \$1,690




PIN: 060930100700
Route: 000-0000-00
Seller: REILAND, MICHAEL J & KAREN A ANDERSON,
Address:
Map Area: BLUFFTON TWP
Sale Price: \$625,000 **Date:** 5/15/2009
Recording: 2009-2457 **Code:** D051
Assessed Value: \$1,650




PIN: 060930100900
Route: 000-0000-00
Seller: REILAND, MICHAEL J & KAREN A ANDERSON,
Address:
Map Area: BLUFFTON TWP
Sale Price: \$625,000 **Date:** 5/15/2009
Recording: 2009-2457 **Code:** D051
Assessed Value: \$2,330



PIN: 060930101000
Route: 000-0000-00
Seller: REILAND, MICHAEL J & KAREN A ANDERSON,
Address:
Map Area: BLUFFTON TWP
Sale Price: \$625,000 **Date:** 5/15/2009
Recording: 2009-2457 **Code:** D051
Assessed Value: \$1,190




PIN: 060930101100
Route: 000-0000-00
Seller: REILAND, MICHAEL J & KAREN A ANDERSON,
Address:
Map Area: BLUFFTON TWP
Sale Price: \$625,000 **Date:** 5/15/2009
Recording: 2009-2457 **Code:** D051
Assessed Value: \$1,550




PIN: 060930101200
Route: 000-0000-00
Seller: REILAND, MICHAEL J & KAREN A ANDERSON,
Address:
Map Area: BLUFFTON TWP
Sale Price: \$625,000 **Date:** 5/15/2009
Recording: 2009-2457 **Code:** D051
Assessed Value: \$1,780


Winneshiek County Assessor
Public Sales Report with Photos




PIN: 060930101300
Route: 000-0000-00
Seller: REILAND, MICHAEL J & KAREN A ANDERSON,
Address:
Map Area: BLUFFTON TWP
Sale Price: \$625,000 **Date:** 5/15/2009
Recording: 2009-2457 **Code:** D051
Assessed Value: \$2,470




PIN: 060930101400
Route: 000-0000-00
Seller: REILAND, MICHAEL J & KAREN A ANDERSON,
Address:
Map Area: BLUFFTON TWP
Sale Price: \$625,000 **Date:** 5/15/2009
Recording: 2009-2457 **Code:** D051
Assessed Value: \$2,180




PIN: 060930101500
Route: 000-0000-00
Seller: REILAND, MICHAEL J & KAREN A ANDERSON,
Address:
Map Area: BLUFFTON TWP
Sale Price: \$625,000 **Date:** 5/15/2009
Recording: 2009-2457 **Code:** D051
Assessed Value: \$930



PIN: 060930101600
Route: 000-0000-00
Seller: REILAND, MICHAEL J & KAREN A ANDERSON,
Address:
Map Area: BLUFFTON TWP
Sale Price: \$625,000 **Date:** 5/15/2009
Recording: 2009-2457 **Code:** D051
Assessed Value: \$2,010



PIN: 060930101700
Route: 000-0000-00
Seller: REILAND, MICHAEL J & KAREN A ANDERSON,
Address:
Map Area: BLUFFTON TWP
Sale Price: \$625,000 **Date:** 5/15/2009
Recording: 2009-2457 **Code:** D051
Assessed Value: \$2,800




PIN: 060930101800
Route: 000-0000-00
Seller: REILAND, MICHAEL J & KAREN A ANDERSON,
Address:
Map Area: BLUFFTON TWP
Sale Price: \$625,000 **Date:** 5/15/2009
Recording: 2009-2457 **Code:** D051
Assessed Value: \$3,840


Winneshiek County Assessor
Public Sales Report with Photos

Tue, December 29, 2009 7:56:43 AM


Page 27




PIN: 060930102000
Route: 000-0000-00
Seller: REILAND, MICHAEL J & KAREN A ANDERSON,
Address:
Map Area: BLUFFTON TWP
Sale Price: \$625,000 **Date:** 5/15/2009
Recording: 2009-2457 **Code:** D051
Assessed Value: \$3,530




PIN: 060930102100
Route: 000-0000-00
Seller: REILAND, MICHAEL J & KAREN A ANDERSON,
Address:
Map Area: BLUFFTON TWP
Sale Price: \$625,000 **Date:** 5/15/2009
Recording: 2009-2457 **Code:** D051
Assessed Value: \$1,930




PIN: 060930102200
Route: 000-0000-00
Seller: REILAND, MICHAEL J & KAREN A ANDERSON,
Address:
Map Area: BLUFFTON TWP
Sale Price: \$625,000 **Date:** 5/15/2009
Recording: 2009-2457 **Code:** D051
Assessed Value: \$2,220



PIN: 060930102500
Route: 000-0000-00
Seller: REILAND, MICHAEL J & KAREN A ANDERSON,
Address:
Map Area: BLUFFTON TWP
Sale Price: \$625,000 **Date:** 5/15/2009
Recording: 2009-2457 **Code:** D051
Assessed Value: \$2,680




PIN: 060930102600
Route: 000-0000-00
Seller: REILAND, MICHAEL J & KAREN A ANDERSON,
Address:
Map Area: BLUFFTON TWP
Sale Price: \$625,000 **Date:** 5/15/2009
Recording: 2009-2457 **Code:** D051
Assessed Value: \$2,490



PIN: 060930102700
Route: 000-0000-00
Seller: REILAND, MICHAEL J & KAREN A ANDERSON,
Address:
Map Area: BLUFFTON TWP
Sale Price: \$625,000 **Date:** 5/15/2009
Recording: 2009-2457 **Code:** D051
Assessed Value: \$6,680


**Winneshiek County Assessor
Public Sales Report with Photos**




PIN: 060930100100
Route: 000-0000-00
Seller: REILAND, MICHAEL J & KAREN A ANDERSON,
Address:
Map Area: BLUFFTON TWP
Sale Price: \$625,000 **Date:** 5/15/2009
Recording: 2009-2457 **Code:** D051
Assessed Value: \$0




PIN: 060930102400
Route: 00-000-000
Seller: ANDERSON, ROY Z ANDERSON, JEANNE D
Address: 2654 WEST RAVINE RD
Map Area: BLUFFTON TWP
Sale Price: \$625,000 **Date:** 5/15/2009
Recording: 2009-2457 **Code:** D051
Assessed Value: \$48,110




PIN: 060930100300
Route: 000-0000-00
Seller: REILAND, MICHAEL J & KAREN A ANDERSON,
Address:
Map Area: BLUFFTON TWP
Sale Price: \$625,000 **Date:** 5/18/2009
Recording: 2009-2457 **Code:** D051
Assessed Value: \$640



PIN: 111430000600
Route: 000-0000-00
Seller: DAHLEN, ARNOLD G
Address:
Map Area: DECORAH CORP-I
Sale Price: \$150,000 **Date:** 5/20/2009
Recording: 2009-2543 **Code:** C051
Assessed Value: \$3,870




PIN: 111440200100
Route: 000-0000-00
Seller: DAHLEN, ARNOLD G
Address:
Map Area: DECORAH CORP-I
Sale Price: \$150,000 **Date:** 5/20/2009
Recording: 2009-2543 **Code:** C051
Assessed Value: \$14,830




PIN: 111445100100
Route: 000-0000-00
Seller: DAHLEN, ARNOLD G
Address:
Map Area: DECORAH CORP-I
Sale Price: \$150,000 **Date:** 5/20/2009
Recording: 2009-2543 **Code:** C051
Assessed Value: \$59,720


**Winneshiek County Assessor
Public Sales Report with Photos**




PIN: 112310000300
Route: 000-0000-00
Seller: DAHLEN, ARNOLD G
Address:
Map Area: DECORAH CORP-I
Sale Price: \$150,000 **Date:** 5/20/2009
Recording: 2009-2543 **Code:** C051
Assessed Value: \$28,620



PIN: 112310000800
Route: 000-0000-00
Seller: DAHLEN, ARNOLD G
Address:
Map Area: DECORAH CORP-I
Sale Price: \$150,000 **Date:** 5/20/2009
Recording: 2009-2543 **Code:** C051
Assessed Value: \$21,400




PIN: 112320100200
Route: 000-0000-00
Seller: DAHLEN, ARNOLD G
Address:
Map Area: DECORAH CORP-I
Sale Price: \$150,000 **Date:** 5/20/2009
Recording: 2009-2543 **Code:** C051
Assessed Value: \$57,620



PIN: 141140000500
Route: 000-0000-00
Seller: SCHNAKENBERG, RICHARD J REV TRUST
Address:
Map Area: CALMAR TWP
Sale Price: \$0 **Date:** 5/26/2009
Recording: 2009-2734 **Code:** D051
Assessed Value: \$41,010



PIN: 120820002300
Route: 000-000-000
Seller: RAMSTAD, LARRY D
Address: 2664 RIVER RD
Map Area: GLENWOOD TWP
Sale Price: \$150,000 **Date:** 6/1/2009
Recording: 2009-2787 **Code:** D051
Assessed Value: \$105,440




PIN: 113110100100
Route: 000-0000-00
Seller: CHRISTEN, BERNARD CHRISTEN, LAURIE
Address:
Map Area: DECORAH TWP
Sale Price: \$109,350 **Date:** 6/3/2009
Recording: 2009-3309 **Code:** D051
Assessed Value: \$770


**Winneshiek County Assessor
Public Sales Report with Photos**




PIN: 102540000700
Route: 000-0000-00
Seller: CHRISTEN, BERNARD CHRISTEN, LAURIE
Address: 2266 SOUTH BEAR RD
Map Area: MADISON TWP
Sale Price: \$109,350 **Date:** 6/3/2009
Recording: 2009-3309 **Code:** D051
Assessed Value: \$11,030



PIN: 113030001300
Route: 000-0000-00
Seller: CHRISTEN, BERNARD CHRISTEN, LAURIE
Address:
Map Area: DECORAH TWP
Sale Price: \$190,350 **Date:** 6/3/2009
Recording: 2009-3309 **Code:** D051
Assessed Value: \$35,230




PIN: 170520000200
Route: 000-0000-00
Seller: BOUSKA, JOSEPH L BOUSKA, LAVONNE
Address:
Map Area: JACKSON TWP
Sale Price: \$428,000 **Date:** 6/4/2009
Recording: 2009-2810 **Code:** D051
Assessed Value: \$39,090



PIN: 170520000400
Route: 000-0000-00
Seller: BOUSKA, JOSEPH L BOUSKA, LAVONNE
Address:
Map Area: JACKSON TWP
Sale Price: \$428,000 **Date:** 6/4/2009
Recording: 2009-2810 **Code:** D051
Assessed Value: \$45,160




PIN: 170520000500
Route: 000-000-000
Seller: BOUSKA, JOSEPH L BOUSKA, LAVONNE
Address: 3258 155TH ST
Map Area: JACKSON TWP
Sale Price: \$428,000 **Date:** 6/4/2009
Recording: 2009-2810 **Code:** D051
Assessed Value: \$106,170




PIN: 052420000100
Route: 000-0000-00
Seller: LEE FAMILY TRUST LEE, GARY O TRUSTEE
Address:
Map Area: ORLEANS TWP
Sale Price: \$0 **Date:** 6/9/2009
Recording: 2009-2899 **Code:** D000
Assessed Value: \$49,120


**Winneshiek County Assessor
Public Sales Report with Photos**




PIN: 162537600400
Route: 000-000-000
Seller: COTTONBALLS LLC
Address: 1705 111TH AVE
Map Area: FRANKVILLE TWP
Sale Price: \$215,000 **Date:** 6/9/2009
Recording: 2009-2991 **Code:** D051
Assessed Value: \$23,980




PIN: 163630000800
Route: 000-000-000
Seller: C OTTONBALLS LLC
Address: 164TH ST
Map Area: FRANKVILLE TWP
Sale Price: \$500,000 **Date:** 6/9/2009
Recording: 2009-2988 **Code:** D051
Assessed Value: \$14,190




PIN: 163610000200
Route: 000-0000-00
Seller: COTTONBALLS LLC
Address:
Map Area: FRANKVILLE TWP
Sale Price: \$500,000 **Date:** 6/9/2009
Recording: 2009-2988 **Code:** D051
Assessed Value: \$36,800



PIN: 163610000700
Route: 000-0000-00
Seller: COTTONBALLS LLC
Address:
Map Area: FRANKVILLE TWP
Sale Price: \$500,000 **Date:** 6/9/2009
Recording: 2009-2988 **Code:** D051
Assessed Value: \$8,060



PIN: 163520000600
Route: 000-000-000
Seller: COTTONBALLS LLC
Address:
Map Area: FRANKVILLE TWP
Sale Price: \$500,000 **Date:** 6/9/2009
Recording: 2009-2988 **Code:** D051
Assessed Value: \$13,190



PIN: 163520000800
Route: 000-000-000
Seller: COTTONBALLS LLC
Address:
Map Area: FRANKVILLE TWP
Sale Price: \$500,000 **Date:** 6/9/2009
Recording: 2009-2988 **Code:** D051
Assessed Value: \$27,590

Winneshiek County Assessor
Public Sales Report with Photos

Tue, December 29, 2009 7:56:43 AM

Page 32

No Image Available

PIN: 163520000400
Route: 000-0000-00
Seller: COTTONBALLS LLC
Address:
Map Area: FRANKVILLE TWP
Sale Price: \$500,000 **Date:** 6/9/2009
Recording: 2009-2988 **Code:** D051
Assessed Value: \$37,360

No Image Available

PIN: 163610000100
Route: 000-0000-00
Seller: COTTONBALLS LLC
Address:
Map Area: FRANKVILLE TWP
Sale Price: \$635,000 **Date:** 6/9/2009
Recording: 2009-2985 **Code:** D051
Assessed Value: \$47,370

No Image Available

PIN: 163610000300
Route: 000-0000-00
Seller: COTTONBALLS LLC
Address:
Map Area: FRANKVILLE TWP
Sale Price: \$635,000 **Date:** 6/9/2009
Recording: 2009-2985 **Code:** D051
Assessed Value: \$43,410

No Image Available

PIN: 162537600300
Route: 000-000-000
Seller: COTTONBALLS LLC
Address: 111TH AVE
Map Area: FRANKVILLE TWP
Sale Price: \$635,000 **Date:** 6/9/2009
Recording: 2009-2985 **Code:** D051
Assessed Value: \$73,040

No Image Available

PIN: 163610000600
Route: 000-000-000
Seller: COTTONBALLS LLC
Address:
Map Area: FRANKVILLE TWP
Sale Price: \$635,000 **Date:** 6/9/2009
Recording: 2009-2985 **Code:** D051
Assessed Value: \$38,840

No Image Available

PIN: 031010000900
Route: 000-0000-00
Seller: JOHNSON, PAUL T
Address: 3894 198TH AVE
Map Area: HESPER TWP
Sale Price: \$155,000 **Date:** 6/11/2009
Recording: 2009-3487 **Code:** D051
Assessed Value: \$28,810

**Winneshiek County Assessor
Public Sales Report with Photos**

No Image Available

No Image Available

No Image Available

PIN: 091510000200
Route: 000-0000-00
Seller: WEMARK, DENIS WEMARK, DIANE
Address:
Map Area: LINCOLN TWP
Sale Price: \$400,000 **Date:** 6/11/2009
Recording: 2009-2959 **Code:** D051
Assessed Value: \$36,790

PIN: 091520000100
Route: 000-0000-00
Seller: WEMARK, DENIS WEMARK, DIANE
Address:
Map Area: LINCOLN TWP
Sale Price: \$400,000 **Date:** 6/11/2009
Recording: 2009-2959 **Code:** D051
Assessed Value: \$34,320

PIN: 091720000500
Route: 000-0000-00
Seller: WEMARK, DENIS WEMARK, DIANE
Address:
Map Area: LINCOLN TWP
Sale Price: \$400,000 **Date:** 6/11/2009
Recording: 2009-2959 **Code:** D051
Assessed Value: \$0



PIN: 091040000600
Route: 000-000-000
Seller: WEMARK, DENIS WEMARK, DIANE
Address: 2654 310TH AVE
Map Area: LINCOLN TWP
Sale Price: \$400,000 **Date:** 6/11/2009
Recording: 2009-2959 **Code:** D051
Assessed Value: \$264,110



PIN: 012110000900
Route: 000-000-000
Seller: FLATLAND, ARDITH I
Address: 3659 FOG RD
Map Area: FREMONT TWP
Sale Price: \$71,000 **Date:** 6/12/2009
Recording: 2009-3154 **Code:** C051
Assessed Value: \$39,580

No Image Available

PIN: 112147700200
Route: 000-0000-00
Seller: BURGGRAF, MARKUS B GALLANT, MARYBE
Address: 1701 PLEASANT AVE
Map Area: DECORAH CORP-I
Sale Price: \$115,000 **Date:** 6/22/2009
Recording: 2009-3134 **Code:** D051
Assessed Value: \$15,720

**Winneshiek County Assessor
Public Sales Report with Photos**

Tue, December 29, 2009 7:56:43 AM

Page 34

No Image Available

No Image Available

No Image Available

PIN: 011310000300
Route: 000-0000-00
Seller: PATTERSON, AUDREY/BRAND, RONDA & LERO
Address:
Map Area: FREMONT TWP
Sale Price: \$30,000 **Date:** 6/26/2009
Recording: 2009-3450 **Code:** D051
Assessed Value: \$34,560

PIN: 011310000300
Route: 000-0000-00
Seller: PATTERSON, RANDY & DORIS
Address:
Map Area: FREMONT TWP
Sale Price: \$30,000 **Date:** 6/26/2009
Recording: 2009-3451 **Code:** D051
Assessed Value: \$34,560

PIN: 032210001500
Route: 000-0000-00
Seller: JELLY BEAN CORPORATION CORSON, ERNES
Address:
Map Area: HESPER TWP
Sale Price: \$100,000 **Date:** 6/26/2009
Recording: 2009-3284 **Code:** D051
Assessed Value: \$62,750



PIN: 031530000600
Route: 000-000-000
Seller: JELLY BEAN CORPORATION CORSON, ERNES
Address: 3711 193RD AVE
Map Area: HESPER TWP
Sale Price: \$100,000 **Date:** 6/26/2009
Recording: 2009-3284 **Code:** D051
Assessed Value: \$57,060



PIN: 190440000900
Route: 000-000-000
Seller: LANSING, KENNETH J LANSING, JUDY M
Address: 1975 155TH ST
Map Area: MILITARY TWP
Sale Price: \$180,000 **Date:** 6/29/2009
Recording: 2009-3275 **Code:** C051
Assessed Value: \$114,420

No Image Available

PIN: 102540000500
Route: 000-0000-00
Seller: CHRISTEN, BERNARD CHRISTEN, LAURIE
Address:
Map Area: MADISON TWP
Sale Price: \$109,350 **Date:** 6/30/2009
Recording: 2009-3309 **Code:** D051
Assessed Value: \$950

**Winneshiek County Assessor
Public Sales Report with Photos**

Tue, December 29, 2009 7:56:43 AM

Page 35

No Image Available

PIN: 103620000300
Route: 000-0000-00
Seller: CHRISTEN, BERNARD CHRISTEN, LAURIE
Address:
Map Area: MADISON TWP
Sale Price: \$109,350 **Date:** 6/30/2009
Recording: 2009-3309 **Code:** D051
Assessed Value: \$1,850

No Image Available

PIN: 080630000900
Route: 000-0000-00
Seller: WEISS, ARNOLD KOEHLER, GERLYN
Address:
Map Area: PLEASANT TWP
Sale Price: \$0 **Date:** 7/2/2009
Recording: **Code:** D000
Assessed Value: \$32,230

No Image Available

PIN: 113330000600
Route: 000-0000-00
Seller: NUMEDAHL, RONALD & MARLEEN
Address:
Map Area: DECORAH TWP
Sale Price: \$0 **Date:** 7/6/2009
Recording: 2009-3391 **Code:** D000
Assessed Value: \$42,130

No Image Available

PIN: 071310000400
Route: 000-0000-00
Seller: SEEGMILLER, HORACE T
Address:
Map Area: CANOE TWP
Sale Price: \$313,000 **Date:** 7/13/2009
Recording: 2006-2903 **Code:** C051
Assessed Value: \$21,520



PIN: 071320000100
Route: 000-000-000
Seller: SEEGMILLER, HORACE T
Address: 3179 LOCUST RD
Map Area: CANOE TWP
Sale Price: \$313,000 **Date:** 7/13/2009
Recording: 2006-2903 **Code:** C051
Assessed Value: \$56,850


No Image Available

PIN: 091510000500
Route: 000-0000-00
Seller: HALVERSON, BERNICE E (A/K/A BETTY)
Address:
Map Area: LINCOLN TWP
Sale Price: \$100,000 **Date:** 7/29/2009
Recording: 2009-3800 **Code:** C051
Assessed Value: \$37,600


**Winneshiek County Assessor
Public Sales Report with Photos**



PIN: 091520000500
Route: 000-000-000
Seller: HALVERSON, BERNICE E (A/K/A BETTY)
Address: 2563 307TH AVE
Map Area: LINCOLN TWP
Sale Price: \$100,000 **Date:** 7/29/2009
Recording: 2009-3800 **Code:** C051
Assessed Value: \$107,850




PIN: 080410001000
Route: 000-0000-00
Seller: STOEN, WILBUR C. STOEN, EUNICE C.
Address: 3364 BEAR CREEK RD
Map Area: PLEASANT TWP
Sale Price: \$80,000 **Date:** 7/30/2009
Recording: 2009-3819 **Code:** D051
Assessed Value: \$16,820



PIN: 171030000400
Route: 000-0000-00
Seller: BUSTA, GODLOVE G BUSTA, ANITA J
Address:
Map Area: JACKSON TWP
Sale Price: \$25,000 **Date:** 7/31/2009
Recording: 2009-3858 **Code:** D051
Assessed Value: \$24,000



PIN: 171040000100
Route: 000-000-000
Seller: BUSTA, GODLOVE G BUSTA, ANITA J
Address: 3076 140TH ST
Map Area: JACKSON TWP
Sale Price: \$25,000 **Date:** 7/31/2009
Recording: 2009-3858 **Code:** D051
Assessed Value: \$192,800



PIN: 012120001300
Route: 000-0000-00
Seller: FERRIE, CLETUS I
Address:
Map Area: FREMONT TWP
Sale Price: \$0 **Date:** 8/4/2009
Recording: 2009-3934 **Code:** A019
Assessed Value: \$35,370



PIN: 012120000300
Route: 000-000-000
Seller: FERRIE, CLETUS I
Address:
Map Area: FREMONT TWP
Sale Price: \$0 **Date:** 8/4/2009
Recording: 2009-3934 **Code:** A019
Assessed Value: \$69,890

**Winneshiek County Assessor
Public Sales Report with Photos**

Tue, December 29, 2009 7:56:43 AM

Page 37

No Image Available

No Image Available

No Image Available

PIN: 082710000800
Route: 000-000-000
Seller: WILSON, EDWARD W WILSON, BRONWYN M
Address: 1386 BIG BLUESTEM RD
Map Area: PLEASANT TWP
Sale Price: \$39,000 **Date:** 8/7/2009
Recording: 2009-3937 **Code:** C051
Assessed Value: \$10,610

PIN: 070120001100
Route: 000-000-000
Seller: WAHLBERG, THOMAS J & BETH
Address:
Map Area: CANOE TWP
Sale Price: \$160,000 **Date:** 8/10/2009
Recording: 2009-4025 **Code:** D051
Assessed Value: \$10,710

PIN: 070110000900
Route: 000-000-000
Seller: WAHLBERG, THOMAS J WAHLBERG, BETH
Address:
Map Area: CANOE TWP
Sale Price: \$160,000 **Date:** 8/10/2009
Recording: 2009-4025 **Code:** D051
Assessed Value: \$2,130



PIN: 070120000700
Route: 000-000-000
Seller: WAHLBERG, THOMAS J & BETH
Address: 1710 337TH ST
Map Area: CANOE TWP
Sale Price: \$160,000 **Date:** 8/10/2009
Recording: 2009-4025 **Code:** D051
Assessed Value: \$59,290



PIN: 032530000800
Route: 000-000-000
Seller: THORSON, DEAN
Address: 3520 CO RD W40
Map Area: HESPER TWP
Sale Price: \$69,000 **Date:** 8/19/2009
Recording: 2009-4520 **Code:** D051
Assessed Value: \$4,260




PIN: 083110001500
Route: 000-000-000
Seller: NELSON, KENT NELSON, SANDRA H
Address: 1638 LANDMEYER RD
Map Area: PLEASANT TWP
Sale Price: \$210,000 **Date:** 8/20/2009
Recording: 2009-4188 **Code:** D051
Assessed Value: \$90,840


**Winneshiek County Assessor
Public Sales Report with Photos**




PIN: 102810001100
Route: 000-000-000
Seller: MITCHELL, JEFFREY
Address: 2625 STATE HWY 9
Map Area: MADISON TWP
Sale Price: \$50,995 **Date:** 8/27/2009
Recording: 2009-4301 **Code:** D051
Assessed Value: \$284,670




PIN: 172410001300
Route: 000-0000-00
Seller: RIHA, DONALD F RIHA, ROSE MARY
Address:
Map Area: JACKSON TWP
Sale Price: \$200,000 **Date:** 8/27/2009
Recording: 2009-4155 **Code:** D051
Assessed Value: \$51,090



PIN: 133130001000
Route: 000-000-000
Seller: BOUSKA, STEPHANIE
Address:
Map Area: SUMNER TWP
Sale Price: \$28,000 **Date:** 8/31/2009
Recording: 2009-4210 **Code:** D009
Assessed Value: \$98,960



PIN: 153010000500
Route: 000-000-000
Seller: TIMP, HARVEY A TIMP, CLARICE A
Address:
Map Area: SPRINGFIELD TWP
Sale Price: \$99,000 **Date:** 8/31/2009
Recording: 2009-4192 **Code:** D051
Assessed Value: \$24,040



PIN: 171930000100
Route: 000-0000-00
Seller: BRUESS, DONALD J ESTATE
Address:
Map Area: JACKSON TWP
Sale Price: \$20,000 **Date:** 9/1/2009
Recording: 2009-4224 **Code:** D051
Assessed Value: \$0



PIN: 091740000601
Route: 000-0000-00
Seller: HUHE, EUGENE
Address: 3262 CO RD A46
Map Area: LINCOLN TWP
Sale Price: \$165,000 **Date:** 9/2/2009
Recording: 2009-4276 **Code:** D051
Assessed Value: \$67,200

**Winneshiek County Assessor
Public Sales Report with Photos**

Tue, December 29, 2009 7:56:43 AM

Page 39

No Image Available

PIN: 200430000800
Route: 000-0000-00
Seller: BODENSTEINER, KEITH C BODENSTEINER, CHR
Address:
Map Area: BLOOMFIELD TWP
Sale Price: \$304,612 **Date:** 9/4/2009
Recording: 2009-4471 **Code:** D051
Assessed Value: \$72,630




PIN: 153010000600
Route: 000-000-000
Seller: TIMP, RYAN MARTIN
Address: 1754 222ND AVE
Map Area: SPRINGFIELD TWP
Sale Price: \$0 **Date:** 9/9/2009
Recording: 2009-4310 **Code:** D017
Assessed Value: \$261,100

No Image Available

PIN: 122730000100
Route: 000-0000-00
Seller: ROE, JOSHUA C ROE, ELIZABETH A
Address:
Map Area: GLENWOOD TWP
Sale Price: \$130,000 **Date:** 9/14/2009
Recording: 2009-4376 **Code:** D051
Assessed Value: \$20,290

No Image Available

PIN: 070320000100
Route: 000-0000-00
Seller: KNOKE, EARL G KNOKE, MARIAN L
Address:
Map Area: CANOE TWP
Sale Price: \$80,000 **Date:** 9/15/2009
Recording: 2009-4382 **Code:** D051
Assessed Value: \$0




PIN: 012930001000
Route: 000-0000-00
Seller: FULTON, MARTHA
Address:
Map Area: FREMONT TWP
Sale Price: \$160,000 **Date:** 9/19/2009
Recording: 2009-4712 **Code:** D051
Assessed Value: \$57,060




PIN: 192240000500
Route: 000-000-000
Seller: HAWKEYE PROPERTY, LLC
Address: 1207 185TH AVE
Map Area: MILITARY TWP
Sale Price: \$185,000 **Date:** 9/21/2009
Recording: 2009-4474 **Code:** C051
Assessed Value: \$93,100


**Winneshiek County Assessor
Public Sales Report with Photos**




PIN: 172137800100
Route: 000-0000-00
Seller: PRASKA, DONALD
Address:
Map Area: JACKSON JCT CORP-I
Sale Price: \$350,000 **Date:** 9/21/2009
Recording: 2009-4730 **Code:** D051
Assessed Value: \$9,540




PIN: 172910000200
Route: 000-0000-00
Seller: PRASKA, DONALD G
Address:
Map Area: JACKSON JCT CORP-I
Sale Price: \$350,000 **Date:** 9/21/2009
Recording: 2009-4730 **Code:** D051
Assessed Value: \$22,360



PIN: 173020000100
Route: 000-0000-00
Seller: PRASKA, DONALD G
Address:
Map Area: JACKSON JCT CORP-I
Sale Price: \$350,000 **Date:** 9/21/2009
Recording: 2009-4730 **Code:** D051
Assessed Value: \$22,000



PIN: 172910000100
Route: 000-0000-00
Seller: PRASKA, DONALD G
Address:
Map Area: JACKSON JCT CORP-I
Sale Price: \$350,000 **Date:** 9/21/2009
Recording: 2009-4730 **Code:** D051
Assessed Value: \$37,650



PIN: 082410000200
Route: 000-0000-00
Seller: SMORSTAD, HAZEL (OTTNEY)
Address:
Map Area: PLEASANT TWP
Sale Price: \$160,000 **Date:** 9/23/2009
Recording: 2009-4659 **Code:** D051
Assessed Value: \$10,750



PIN: 082410000400
Route: 000-000-000
Seller: SMORSTAD, HAZEL (OTTNEY)
Address: 1130 FERRIS MILL RD
Map Area: PLEASANT TWP
Sale Price: \$160,000 **Date:** 9/23/2009
Recording: 2009-4659 **Code:** D019
Assessed Value: \$23,460

Winneshiek County Assessor
Public Sales Report with Photos

No Image Available

PIN: 190910000300
Route: 000-0000-00
Seller: MOELLERS, MARIETTA
Address:
Map Area: MILITARY TWP
Sale Price: \$289,000 **Date:** 9/29/2009
Recording: 2009-4593 **Code:** D019
Assessed Value: \$38,900

No Image Available

PIN: 190910000400
Route: 000-0000-00
Seller: MOELLERS, MARIETTA
Address:
Map Area: MILITARY TWP
Sale Price: \$289,000 **Date:** 9/29/2009
Recording: 2009-4593 **Code:** D019
Assessed Value: \$46,770



PIN: 190930000700
Route: 000-000-000
Seller: MOELLERS, MARIETTA
Address: 2026 CO RD B32
Map Area: MILITARY TWP
Sale Price: \$289,000 **Date:** 9/29/2009
Recording: 2009-4593 **Code:** D019
Assessed Value: \$68,230

No Image Available

PIN: 041310001000
Route: 000-0000-00
Seller: SWENSON, SANDER J SWENSON, SHIRLEY A
Address:
Map Area: HIGHLAND TWP
Sale Price: \$405,000 **Date:** 10/2/2009
Recording: 2009-4716 **Code:** C051
Assessed Value: \$39,790



PIN: 041320000600
Route: 000-000-000
Seller: SWENSON, SANDER
Address: 3773 113TH AVE
Map Area: HIGHLAND TWP
Sale Price: \$405,000 **Date:** 10/2/2009
Recording: 2009-4716 **Code:** C051
Assessed Value: \$139,420

No Image Available

PIN: 013510001200
Route: 000-0000-00
Seller: IOWA NATURAL HERITAGE FOUNDATION
Address:
Map Area: FREMONT TWP
Sale Price: \$171,000 **Date:** 10/8/2009
Recording: 2009-4925 **Code:** D051
Assessed Value: \$61,340


Winneshiek County Assessor
Public Sales Report with Photos

Tue, December 29, 2009 7:56:43 AM


Page 42




PIN: 181810001300
Route: 000-000-000
Seller: NEUZIL, AGATHA A.
Address: 2827 135TH ST
Map Area: WASHINGTON TWP
Sale Price: \$50,000 **Date:** 10/13/2009
Recording: 2009-4827 **Code:** D051
Assessed Value: \$38,820




PIN: 181810001500
Route: 000-0000-00
Seller: NEUZIL, AGATHA A.
Address:
Map Area: WASHINGTON TWP-I
Sale Price: \$50,000 **Date:** 10/13/2009
Recording: 2009-4827 **Code:** D051
Assessed Value: \$19,570



PIN: 181810001000
Route: 000-0000-00
Seller: NEUZIL, AGATHA A.
Address:
Map Area: WASHINGTON TWP-I
Sale Price: \$50,000 **Date:** 10/13/2009
Recording: 2009-4827 **Code:** D051
Assessed Value: \$370



PIN: 112015200300
Route: 000-0000-00
Seller: QUANDAHL, PAUL E C/O QUANDAHL, KEVIN
Address:
Map Area: DECORAH TWP
Sale Price: \$161,650 **Date:** 10/15/2009
Recording: 2009-4916 **Code:** D051
Assessed Value: \$15,340



PIN: 112030100300
Route: 000-0000-00
Seller: QUANDAHL, PAUL E C/O QUANDAHL, KEVIN
Address:
Map Area: DECORAH TWP
Sale Price: \$161,650 **Date:** 10/15/2009
Recording: 2009-4916 **Code:** D051
Assessed Value: \$34,340



PIN: 010920000600
Route: 000-000-000
Seller: FELDMAN, CHARLES W FELDMAN, ROXANNE
Address: 3847 318TH AVE
Map Area: FREMONT TWP
Sale Price: \$675,000 **Date:** 10/19/2009
Recording: 2009-5664 **Code:** C051
Assessed Value: \$228,740

**Winneshiek County Assessor
Public Sales Report with Photos**

Tue, December 29, 2009 7:56:43 AM

Page 43

No Image Available

No Image Available

No Image Available

PIN: 200920000600
Route: 000-0000-00
Seller: LUANA SAVINGS BANK
Address:
Map Area: BLOOMFIELD TWP
Sale Price: \$252,000 **Date:** 10/21/2009
Recording: 2009-4959 **Code:** D051
Assessed Value: \$1,980

PIN: 200910000400
Route: 000-000-000
Seller: LUANA SAVINGS BANK
Address:
Map Area: BLOOMFIELD TWP
Sale Price: \$252,000 **Date:** 10/21/2009
Recording: 2009-4959 **Code:** D051
Assessed Value: \$34,100

PIN: 200920000900
Route: 000-000-000
Seller: LUANA SAVINGS BANK
Address:
Map Area: BLOOMFIELD TWP
Sale Price: \$252,000 **Date:** 10/21/2009
Recording: 2009-4959 **Code:** D051
Assessed Value: \$20,580




No Image Available

PIN: 200910000500
Route: 000-000-000
Seller: LUANA SAVINGS BANK
Address: 1479 CENTENNIAL RD
Map Area: BLOOMFIELD TWP
Sale Price: \$252,000 **Date:** 10/21/2009
Recording: 2009-4959 **Code:** D051
Assessed Value: \$42,760


PIN: 180727600300
Route: 000-000-000
Seller: BAKER, MARY LOUISE
Address: 2788 145TH ST
Map Area: WASHINGTON TWP
Sale Price: \$78,500 **Date:** 10/22/2009
Recording: 2009-5081 **Code:** D051
Assessed Value: \$57,400

PIN: 180742700100
Route: 000-0000-00
Seller: BAKER, MARY LOUISE
Address:
Map Area: WASHINGTON TWP-I
Sale Price: \$78,500 **Date:** 10/22/2009
Recording: 2009-5081 **Code:** D051
Assessed Value: \$1,130


Winneshiek County Assessor
Public Sales Report with Photos




PIN: 180742600200
Route: 000-0000-00
Seller: BAKER, MARY LOUISE
Address:
Map Area: WASHINGTON TWP-I
Sale Price: \$78,500 **Date:** 10/22/2009
Recording: 2009-5081 **Code:** D051
Assessed Value: \$670




PIN: 133620000100
Route: 000-0000-00
Seller: RIEHLE, SHANE K & CANDACE
Address:
Map Area: SUMNER TWP
Sale Price: \$360,000 **Date:** 10/22/2009
Recording: 2009-5005 **Code:** D051
Assessed Value: \$47,700




PIN: 133620000400
Route: 000-0000-00
Seller: RIEHLE, SHANE K & CANDACE
Address:
Map Area: SUMNER TWP
Sale Price: \$360,000 **Date:** 10/22/2009
Recording: 2009-5005 **Code:** D051
Assessed Value: \$350



PIN: 133620000200
Route: 000-0000-00
Seller: RIEHLE, SHANE K & CAROL M
Address:
Map Area: SUMNER TWP
Sale Price: \$360,000 **Date:** 10/22/2009
Recording: 2009-5005 **Code:** D051
Assessed Value: \$48,760



PIN: 112512600200
Route: 000-0000-00
Seller: STILWELL BROTHERS RYAN, PATRICK J. & K
Address:
Map Area: DECORAH TWP
Sale Price: \$350,000 **Date:** 11/11/2009
Recording: 2009-5249 **Code:** D051
Assessed Value: \$27,440




PIN: 112510100100
Route: 000-0000-00
Seller: STILWELL BROTHERS RYAN, PATRICK J. & K
Address: STATE HWY 9
Map Area: DECORAH TWP
Sale Price: \$350,000 **Date:** 11/11/2009
Recording: 2009-5249 **Code:** D051
Assessed Value: \$20,810


Winneshiek County Assessor
Public Sales Report with Photos




PIN: 142240000300
Route: 000-000-000
Seller: HACKMAN, PAUL C
Address: 1839 US HWY 52
Map Area: CALMAR TWP
Sale Price: \$750,000 **Date:** 11/17/2009
Recording: 2009-5281 **Code:** C051
Assessed Value: \$144,090




PIN: 142240000200
Route: 000-0000-00
Seller: HACKMAN, PAUL C
Address:
Map Area: CALMAR TWP
Sale Price: \$750,000 **Date:** 11/17/2009
Recording: 2009-5281 **Code:** C051
Assessed Value: \$18,970




PIN: 142240000400
Route: 000-0000-00
Seller: HACKMAN, PAUL C
Address:
Map Area: CALMAR TWP
Sale Price: \$750,000 **Date:** 11/17/2009
Recording: 2009-5281 **Code:** C051
Assessed Value: \$15,980



PIN: 142330000100
Route: 000-0000-00
Seller: HACKMAN, PAUL C
Address:
Map Area: CALMAR TWP
Sale Price: \$750,000 **Date:** 11/17/2009
Recording: 2009-5281 **Code:** C051
Assessed Value: \$25,520




PIN: 142330000200
Route: 000-0000-00
Seller: HACKMAN, PAUL C
Address:
Map Area: CALMAR TWP
Sale Price: \$750,000 **Date:** 11/17/2009
Recording: 2009-5281 **Code:** C051
Assessed Value: \$37,110




PIN: 200520000500
Route: 000-0000-00
Seller: BRINCKS, DON BRINCKS, JOYCE
Address:
Map Area: BLOOMFIELD TWP
Sale Price: \$0 **Date:** 11/20/2009
Recording: 2009-5009 **Code:** D000
Assessed Value: \$11,920


Winneshiek County Assessor
Public Sales Report with Photos




PIN: 140840000700
Route: 000-000-000
Seller: KUBOUSHEK, STEVEN P KUBOUSHEK, JANICE
Address:
Map Area: CALMAR TWP
Sale Price: \$85,000 **Date:** 11/20/2009
Recording: 2009-5336 **Code:** D051
Assessed Value: \$25,450




PIN: 071010000100
Route: 000-0000-00
Seller: DYKSTRA, ANNE M
Address:
Map Area: CANOE TWP
Sale Price: \$106,000 **Date:** 11/24/2009
Recording: 2009-5414 **Code:** D051
Assessed Value: \$31,180




PIN: 170710000100
Route: 000-0000-00
Seller: BALIK, RAYMOND
Address:
Map Area: JACKSON TWP
Sale Price: \$439,500 **Date:** 11/25/2009
Recording: 2009-5461 **Code:** D051
Assessed Value: \$48,020



PIN: 170710000300
Route: 000-0000-00
Seller: BALIK, RAYMOND
Address:
Map Area: JACKSON TWP
Sale Price: \$439,500 **Date:** 11/25/2009
Recording: 2009-5461 **Code:** D051
Assessed Value: \$44,550



PIN: 170720000100
Route: 000-0000-00
Seller: BALIK, RAY BALIK, DORIS
Address:
Map Area: JACKSON TWP
Sale Price: \$439,500 **Date:** 11/25/2009
Recording: 2009-5461 **Code:** D051
Assessed Value: \$51,750



PIN: 170720000200
Route: 000-0000-00
Seller: BALIK, RAY BALIK, DORIS
Address:
Map Area: JACKSON TWP
Sale Price: \$439,500 **Date:** 11/25/2009
Recording: 2009-5461 **Code:** D051
Assessed Value: \$49,710

Winneshiek County Assessor
Public Sales Report with Photos

Tue, December 29, 2009 7:56:43 AM

Page 47

No Image Available

No Image Available

No Image Available

PIN: 170730000100
Route: 000-0000-00
Seller: BALIK, RAYMOND BALIK, DORIS
Address:
Map Area: JACKSON TWP
Sale Price: \$439,500 **Date:** 11/25/2009
Recording: 2009-5461 **Code:** D051
Assessed Value: \$41,770

PIN: 170730000200
Route: 000-0000-00
Seller: BALIK, RAYMOND BALIK, DORIS
Address:
Map Area: JACKSON TWP
Sale Price: \$439,500 **Date:** 11/25/2009
Recording: 2009-5461 **Code:** D051
Assessed Value: \$54,660

PIN: 170730000300
Route: 000-0000-00
Seller: BALIK, RAYMOND BALIK, DORIS
Address:
Map Area: JACKSON TWP
Sale Price: \$439,500 **Date:** 11/25/2009
Recording: 2009-5461 **Code:** D051
Assessed Value: \$35,770

No Image Available



No Image Available

PIN: 170730000400
Route: 000-0000-00
Seller: BALIK, RAYMOND BALIK, DORIS
Address:
Map Area: JACKSON TWP
Sale Price: \$439,500 **Date:** 11/25/2009
Recording: 2009-5461 **Code:** D051
Assessed Value: \$54,150

PIN: 191910001000
Route: 000-000-000
Seller: HAGEMAN, REUBEN L HAGEMAN, ZANDRA E
Address: 2243 CO RD B32
Map Area: MILITARY TWP
Sale Price: \$0 **Date:** 11/30/2009
Recording: 2009-5466 **Code:** D017
Assessed Value: \$201,010

PIN: 142330000400
Route: 000-0000-00
Seller: HACKMAN, PAUL C
Address:
Map Area: CALMAR TWP
Sale Price: \$750,000 **Date:** 11/30/2009
Recording: 2009-5281 **Code:** C051
Assessed Value: \$2,770


**Winneshiek County Assessor
Public Sales Report with Photos**

Tue, December 29, 2009 7:56:43 AM


Page 48



PIN: 012730001100
Route: 000-0000-00
Seller: LEWIS, MARLENE A
Address: 3528 STATE HWY 139
Map Area: FREMONT TWP
Sale Price: \$315,000 **Date:** 12/1/2009
Recording: 2009-5551 **Code:** D051
Assessed Value: \$184,980




PIN: 153030000600
Route: 000-000-000
Seller: TIMP, VICTOR A TIMP, BEATRICE T
Address:
Map Area: SPRINGFIELD TWP
Sale Price: \$0 **Date:** 12/2/2009
Recording: 2009-5524 **Code:** D017
Assessed Value: \$140




PIN: 162020000500
Route: 000-0000-00
Seller: JAMES GIPP INC
Address:
Map Area: FRANKVILLE TWP
Sale Price: \$360,000 **Date:** 12/3/2009
Recording: 2009-5559 **Code:** C051
Assessed Value: \$86,500



PIN: 192210000600
Route: 000-000-000
Seller: WILLIAMSON, WILLIAM C
Address: 1268 CO RD W42
Map Area: MILITARY TWP
Sale Price: \$495,000 **Date:** 12/3/2009
Recording: 2009-5575 **Code:** D051
Assessed Value: \$189,520



PIN: 051030000600
Route: 000-0000-00
Seller: CHRISTENSEN, KURTIS J
Address:
Map Area: ORLEANS TWP
Sale Price: \$105,560 **Date:** 12/15/2009
Recording: 2009-5654 **Code:** D051
Assessed Value: \$15,300



PIN: 051030000800
Route: 000-000-000
Seller: CHRISTENSEN, KURTIS J
Address:
Map Area: ORLEANS TWP
Sale Price: \$105,560 **Date:** 12/15/2009
Recording: 2009-5654 **Code:** D051
Assessed Value: \$8,060



PIN: 150210000900

Route: 000-000-000

Seller: MASSMAN, TRAVIS J

Address: 1827 VALDRES RD

Map Area: SPRINGFIELD TWP

Sale Price: \$210,000 **Date:** 12/16/2009

Recording: 2009-5667 **Code:** D0

Assessed Value: \$148,040