


**Winneshiek County Assessor
Public Sales Report with Photos**

Tue, January 8, 2008 8:16:28 AM

Page 1




PIN: 092840001300
Route: 000-000-000
Seller: KREITZER, WAYNE ETAL
Address: 3196 230TH ST
Map Area: LINCOLN TWP
Sale Price: \$79,500 **Date:** 1/4/2007
Recording: 2007-126 **Code:** D051
Assessed (SEO): \$39,650



PIN: 090120000500
Route: 000-0000-00
Seller: BERGAN, CARL & RHONDA L
Address:
Map Area: LINCOLN TWP
Sale Price: \$68,866 **Date:** 1/5/2007
Recording: 2007-87 **Code:** D051
Assessed (SEO): \$20,570




PIN: 091020000700
Route: 000-000-000
Seller: Barnes, Allen
Address: 3063 270TH ST
Map Area: LINCOLN TWP
Sale Price: \$42,000 **Date:** 1/8/2007
Recording: 2007-234 **Code:** D009
Assessed (SEO): \$48,960



PIN: 081440000600
Route: 000-0000-00
Seller: SAMUELSON, JERRY JOE
Address: 1199 SATTRE RIDGE RD
Map Area: PLEASANT TWP
Sale Price: \$140,000 **Date:** 1/8/2007
Recording: 2007-98 **Code:** D051
Assessed (SEO): \$35,390



PIN: 182710000600
Route: 000-000-000
Seller: KUENNEN, CLARENCE V. / GENEVA M.
Address: 1159 LITTLE CHURCH RD
Map Area: WASHINGTON TWP
Sale Price: \$200,000 **Date:** 1/9/2007
Recording: 2007-147 **Code:** C051
Assessed (SEO): \$171,930




PIN: 181510000300
Route: 000-000-000
Seller: Hageman, Lester
Address:
Map Area: WASHINGTON TWP
Sale Price: \$300,000 **Date:** 1/12/2007
Recording: 2007-159 **Code:** C051
Assessed (SEO): \$20,910


Winneshiek County Assessor
Public Sales Report with Photos




PIN: 181010000400
Route: 000-000-000
Seller: Hageman, Lester R.
Address: 1465 252ND AVE
Map Area: WASHINGTON TWP
Sale Price: \$300,000 **Date:** 1/12/2007
Recording: 2007-159 **Code:** C051
Assessed (SEO): \$131,170




PIN: 181530000100
Route: 000-0000-00
Seller: Hageman, Lester
Address:
Map Area: WASHINGTON TWP-I
Sale Price: \$300,000 **Date:** 1/12/2007
Recording: 2007-159 **Code:** C051
Assessed (SEO): \$23,850




PIN: 181510001100
Route: 000-0000-00
Seller: Hageman, Lester
Address:
Map Area: WASHINGTON TWP-I
Sale Price: \$300,000 **Date:** 1/12/2007
Recording: 2007-159 **Code:** C051
Assessed (SEO): \$19,660



PIN: 181530000200
Route: 000-0000-00
Seller: Hageman, Lester
Address:
Map Area: WASHINGTON TWP-I
Sale Price: \$300,000 **Date:** 1/12/2007
Recording: 2007-159 **Code:** C051
Assessed (SEO): \$26,800



PIN: 181510000600
Route: 000-0000-00
Seller: Hageman, Lester
Address:
Map Area: WASHINGTON TWP-I
Sale Price: \$300,000 **Date:** 1/12/2007
Recording: 2007-159 **Code:** C051
Assessed (SEO): \$8,160



PIN: 181510000900
Route: 181-5100000
Seller: Hageman, Lester
Address:
Map Area: WASHINGTON TWP-I
Sale Price: \$300,000 **Date:** 1/12/2007
Recording: 2007-159 **Code:** C051
Assessed (SEO): \$1,910

Winneshiek County Assessor
Public Sales Report with Photos

Tue, January 8, 2008 8:16:28 AM

Page 3

No Image Available

PIN: 180330000400
Route: 000-0000-00
Seller: Hageman, Lester R.
Address:
Map Area: WASHINGTON TWP-I
Sale Price: \$300,000 **Date:** 1/12/2007
Recording: 2007-159 **Code:** C051
Assessed (SEO): \$4,140

No Image Available

PIN: 180920000500
Route: 000-0000-00
Seller: Hageman, Lester R.
Address:
Map Area: WASHINGTON TWP-I
Sale Price: \$300,000 **Date:** 1/12/2007
Recording: 2007-159 **Code:** C051
Assessed (SEO): \$14,680

No Image Available

PIN: 181010000100
Route: 000-0000-00
Seller: Hageman, Lester R.
Address:
Map Area: WASHINGTON TWP-I
Sale Price: \$300,000 **Date:** 1/12/2007
Recording: 2007-159 **Code:** C051
Assessed (SEO): \$12,520

No Image Available

PIN: 181010000200
Route: 000-0000-00
Seller: Hageman, Lester R.
Address:
Map Area: WASHINGTON TWP-I
Sale Price: \$300,000 **Date:** 1/12/2007
Recording: 2007-159 **Code:** C051
Assessed (SEO): \$1,360



PIN: 202540000300
Route: 000-000-000
Seller: Eberling, Shirley D
Address: 1102 US HWY 52
Map Area: BLOOMFIELD TWP
Sale Price: \$51,854 **Date:** 1/15/2007
Recording: 2007-277 **Code:** C017
Assessed (SEO): \$95,150


No Image Available

PIN: 150530000800
Route: 000-000-000
Seller: TORP, CYNTHIA F.
Address:
Map Area: SPRINGFIELD TWP
Sale Price: \$11,125 **Date:** 1/16/2007
Recording: 2007-820 **Code:** D051
Assessed (SEO): \$2,170


Winneshiek County Assessor
Public Sales Report with Photos

Tue, January 8, 2008 8:16:28 AM


Page 4




PIN: 191120001900
Route: 000-000-000
Seller: LANSING, KEVIN J. / DALE J. / SUE M. / GARY
Address:
Map Area: MILITARY TWP
Sale Price: \$66,666 **Date:** 1/16/2007
Recording: 2007-350 **Code:** D017
Assessed (SEO): \$190




PIN: 162537600100
Route: 000-000-000
Seller: Suckow, Raymond F.
Address: 1705 111TH AVE
Map Area: FRANKVILLE TWP
Sale Price: \$860,000 **Date:** 1/24/2007
Recording: 2007-366 **Code:** C051
Assessed (SEO): \$70,510




PIN: 163610000100
Route: 000-0000-00
Seller: Suckow, Raymond F.
Address:
Map Area: FRANKVILLE TWP
Sale Price: \$860,000 **Date:** 1/24/2007
Recording: 2007-366 **Code:** C051
Assessed (SEO): \$30,240



PIN: 163610000200
Route: 000-0000-00
Seller: Suckow, Raymond F.
Address:
Map Area: FRANKVILLE TWP
Sale Price: \$860,000 **Date:** 1/24/2007
Recording: 2007-366 **Code:** C051
Assessed (SEO): \$25,960




PIN: 163610000300
Route: 000-0000-00
Seller: Suckow, Raymond F.
Address:
Map Area: FRANKVILLE TWP
Sale Price: \$860,000 **Date:** 1/24/2007
Recording: 2007-366 **Code:** C051
Assessed (SEO): \$28,420




PIN: 163610000500
Route: 000-0000-00
Seller: Suckow, Raymond F.
Address:
Map Area: FRANKVILLE TWP
Sale Price: \$860,000 **Date:** 1/24/2007
Recording: 2007-366 **Code:** C051
Assessed (SEO): \$29,690


**Winneshiek County Assessor
Public Sales Report with Photos**




PIN: 142220000300
Route: 000-0000-00
Seller: Kruse, Duane K.
Address: 2491 CO RD B16
Map Area: CALMAR TWP
Sale Price: \$53,500 **Date:** 1/25/2007
Recording: 2007-338 **Code:** D051
Assessed (SEO): \$0




PIN: 051140000700
Route: 000-0000-00
Seller: Majestic Properties, LLC
Address:
Map Area: ORLEANS TWP
Sale Price: \$103,142 **Date:** 1/26/2007
Recording: 2007-379 **Code:** D051
Assessed (SEO): \$21,680




PIN: 051140000600
Route: 000-0000-00
Seller: Majestic Properties, LLC
Address:
Map Area: ORLEANS TWP
Sale Price: \$103,636 **Date:** 1/26/2007
Recording: 2007-381 **Code:** D051
Assessed (SEO): \$310



PIN: 051140000200
Route: 051-1400000
Seller: Majestic Properties, LLC
Address:
Map Area: ORLEANS TWP
Sale Price: \$206,388 **Date:** 1/26/2007
Recording: 2007-380 **Code:** D051
Assessed (SEO): \$28,450




PIN: 112640000700
Route: 000-0000-00
Seller: REDDEL, DARREL L. / BOHR, LORI A.
Address:
Map Area: DECORAH TWP
Sale Price: \$217,489 **Date:** 1/26/2007
Recording: 2007-336 **Code:** D051
Assessed (SEO): \$0




PIN: 113520000700
Route: 000-0000-00
Seller: REDDEL, DARREL L. / BOHR, LORI A.
Address:
Map Area: DECORAH TWP
Sale Price: \$217,489 **Date:** 1/26/2007
Recording: 2007-336 **Code:** D051
Assessed (SEO): \$12,050


Winneshiek County Assessor
Public Sales Report with Photos




PIN: 110610002600
Route: 000-0000-00
Seller: The Three Cubs Co. % Edward Lyon
Address: IAWINN RD
Map Area: DECORAH TWP
Sale Price: \$0 **Date:** 1/29/2007
Recording: 2007-415 **Code:** D051
Assessed (SEO): \$1,280




PIN: 151440001300
Route: 000-000-000
Seller: Wenthe, Lyndon
Address:
Map Area: SPRINGFIELD TWP
Sale Price: \$83,500 **Date:** 1/29/2007
Recording: 2007-448 **Code:** D051
Assessed (SEO): \$11,330




PIN: 152320000500
Route: 000-0000-00
Seller: Wenthe, Lyndon
Address:
Map Area: SPRINGFIELD TWP
Sale Price: \$83,500 **Date:** 1/29/2007
Recording: 2007-448 **Code:** D051
Assessed (SEO): \$10,690



PIN: 152323800100
Route: 000-000-000
Seller: Wenthe, Lyndon
Address:
Map Area: SPRINGFIELD TWP
Sale Price: \$83,500 **Date:** 1/29/2007
Recording: 2007-448 **Code:** D051
Assessed (SEO): \$660




PIN: 152323800300
Route: 000-000-000
Seller: Wenthe, Lyndon
Address:
Map Area: SPRINGFIELD TWP
Sale Price: \$83,500 **Date:** 1/29/2007
Recording: 2007-448 **Code:** D051
Assessed (SEO): \$550




PIN: 152323800400
Route: 000-000-000
Seller: Wenthe, Lyndon
Address:
Map Area: SPRINGFIELD TWP
Sale Price: \$83,500 **Date:** 1/29/2007
Recording: 2007-448 **Code:** D051
Assessed (SEO): \$600


Winneshiek County Assessor
Public Sales Report with Photos




PIN: 152323800500
Route: 000-000-000
Seller: Wenthe, Lyndon
Address:
Map Area: SPRINGFIELD TWP
Sale Price: \$83,500 **Date:** 1/29/2007
Recording: 2007-448 **Code:** D051
Assessed (SEO): \$510




PIN: 152323800700
Route: 000-000-000
Seller: Wenthe, Lyndon
Address:
Map Area: SPRINGFIELD TWP
Sale Price: \$83,500 **Date:** 1/29/2007
Recording: 2007-448 **Code:** D051
Assessed (SEO): \$150



PIN: 152323800800
Route: 000-000-000
Seller: Wenthe, Lyndon
Address:
Map Area: SPRINGFIELD TWP
Sale Price: \$83,500 **Date:** 1/29/2007
Recording: 2007-448 **Code:** D051
Assessed (SEO): \$20



PIN: 151440000800
Route: 000-0000-00
Seller: Wenthe, Lyndon
Address:
Map Area: SPRINGFIELD TWP
Sale Price: \$83,500 **Date:** 1/29/2007
Recording: 2007-448 **Code:** D051
Assessed (SEO): \$20



PIN: 152320000800
Route: 000-0000-00
Seller: Wenthe, Lyndon
Address:
Map Area: SPRINGFIELD TWP
Sale Price: \$106,500 **Date:** 1/29/2007
Recording: 2007-449 **Code:** D051
Assessed (SEO): \$19,460



PIN: 051210000600
Route: 000-000-000
Seller: Eckerman, Carol J.; Trustee
Address: 2963 CATTLE CREEK RD
Map Area: ORLEANS TWP
Sale Price: \$470,000 **Date:** 1/30/2007
Recording: 2007-359 **Code:** D051
Assessed (SEO): \$26,360

Winneshiek County Assessor
Public Sales Report with Photos

Tue, January 8, 2008 8:16:28 AM

Page 8

No Image Available

PIN: 051210000200
Route: 000-0000-00
Seller: Eckerman, Carol J.; Trustee
Address:
Map Area: ORLEANS TWP
Sale Price: \$470,000 **Date:** 1/30/2007
Recording: 2007-359 **Code:** D051
Assessed (SEO): \$23,310

No Image Available

PIN: 051210000400
Route: 000-0000-00
Seller: Eckerman, Carol J.; Trustee
Address:
Map Area: ORLEANS TWP
Sale Price: \$470,000 **Date:** 1/30/2007
Recording: 2007-359 **Code:** D051
Assessed (SEO): \$18,130

No Image Available

PIN: 051210000500
Route: 000-0000-00
Seller: Eckerman, Carol J.; Trustee
Address:
Map Area: ORLEANS TWP
Sale Price: \$470,000 **Date:** 1/30/2007
Recording: 2007-359 **Code:** D051
Assessed (SEO): \$20,150

No Image Available

PIN: 061730000600
Route: 000-0000-00
Seller: HENRY, MARIE R. / ROSE KEEFE
Address:
Map Area: BLUFFTON TWP
Sale Price: \$182,500 **Date:** 1/31/2007
Recording: 2007-432 **Code:** D051
Assessed (SEO): \$39,180


No Image Available

PIN: 113510001000
Route: 000-000-000
Seller: REDDEL, DARREL L. / BOHR, LORI A.
Address: 1812 HERITAGE RD
Map Area: DECORAH TWP
Sale Price: \$67,500 **Date:** 2/1/2007
Recording: 2007-413 **Code:** D051
Assessed (SEO): \$11,350


No Image Available

PIN: 113510000900
Route: 000-0000-00
Seller: REDDEL, DARREL L & LORI A
Address: 1806 HERITAGE RD
Map Area: DECORAH TWP
Sale Price: \$305,000 **Date:** 2/1/2007
Recording: 2007-417 **Code:** D051
Assessed (SEO): \$44,740


Winneshiek County Assessor
Public Sales Report with Photos




PIN: 112630000700
Route: 000-0000-00
Seller: Reddel, Darrel L. Reddel, Lori A.
Address:
Map Area: DECORAH TWP
Sale Price: \$305,000 **Date:** 2/1/2007
Recording: 2007-417 **Code:** D051
Assessed (SEO): \$16,500




PIN: 191140001300
Route: 000-0000-00
Seller: Rothmeyer, Robert C. Rothmeyer, Audrey L.
Address:
Map Area: MILITARY TWP
Sale Price: \$20,875 **Date:** 2/8/2007
Recording: 2007-528 **Code:** C051
Assessed (SEO): \$6,540




PIN: 012930000400
Route: 000-0000-00
Seller: Burke, Donald J. Burke, Frances M.
Address:
Map Area: FREMONT TWP
Sale Price: \$48,960 **Date:** 2/9/2007
Recording: 2007-548 **Code:** D051
Assessed (SEO): \$0



PIN: 150130000100
Route: 000-0000-00
Seller: Clement, Wayne E. Clement, Virginia
Address:
Map Area: SPRINGFIELD TWP
Sale Price: \$168,500 **Date:** 2/9/2007
Recording: 2007-532 **Code:** C051
Assessed (SEO): \$30,990




PIN: 150130000400
Route: 000-0000-00
Seller: Clement, Wayne E. Clement, Virginia
Address:
Map Area: SPRINGFIELD TWP
Sale Price: \$168,500 **Date:** 2/9/2007
Recording: 2007-532 **Code:** C051
Assessed (SEO): \$28,250




PIN: 150130000500
Route: 000-0000-00
Seller: Clement, Wayne E. Clement, Virginia
Address:
Map Area: SPRINGFIELD TWP
Sale Price: \$168,500 **Date:** 2/9/2007
Recording: 2007-532 **Code:** C051
Assessed (SEO): \$17,640


Winneshiek County Assessor
Public Sales Report with Photos




PIN: 151210001100
Route: 000-000-000
Seller: Clement, Wayne E. Clement, Virginia
Address:
Map Area: SPRINGFIELD TWP
Sale Price: \$168,500 **Date:** 2/9/2007
Recording: 2007-532 **Code:** C051
Assessed (SEO): \$25,240




PIN: 151210001300
Route: 000-000-000
Seller: Clement, Wayne E. Clement, Virginia
Address:
Map Area: SPRINGFIELD TWP
Sale Price: \$168,500 **Date:** 2/9/2007
Recording: 2007-532 **Code:** C051
Assessed (SEO): \$3,650




PIN: 041820000800
Route: 000-000-000
Seller: KRAUSKOPF, NORMA A.
Address: 3781 LOCUST RD
Map Area: HIGHLAND TWP
Sale Price: \$2,000 **Date:** 2/12/2007
Recording: 2007-598 **Code:** D051
Assessed (SEO): \$60,950



PIN: 062910000200
Route: 000-0000-00
Seller: Henry, Noel R.
Address:
Map Area: BLUFFTON TWP
Sale Price: \$150,000 **Date:** 2/12/2007
Recording: 2007-580 **Code:** D051
Assessed (SEO): \$29,210



PIN: 111930001000
Route: 000-000-000
Seller: WOODHOUSE FAMILY FARM PARTNERSHIP
Address: 2232 ST HWY 9
Map Area: DECORAH TWP
Sale Price: \$6,040 **Date:** 2/15/2007
Recording: 2007-760 **Code:** D051
Assessed (SEO): \$2,240




PIN: 111930000900
Route: 000-0000-00
Seller: WOODHOUSE FAMILY FARM PARTNERSHIP
Address: 2232 ST HWY 9
Map Area: DECORAH TWP
Sale Price: \$6,040 **Date:** 2/15/2007
Recording: 2007-760 **Code:** D051
Assessed (SEO): \$114,640


Winneshiek County Assessor
Public Sales Report with Photos




PIN: 053310000800
Route: 000-000-000
Seller: WINN ACRES LTD THOMSOM, JOHN N & FF
Address: 3275 290TH ST
Map Area: ORLEANS TWP
Sale Price: \$52,000 **Date:** 2/15/2007
Recording: 2007-756 **Code:** C051
Assessed (SEO): \$69,510




PIN: 102240001100
Route: 000-0000-00
Seller: VICK, GORDON R. / GLORIA M.
Address:
Map Area: MADISON TWP
Sale Price: \$112,500 **Date:** 2/15/2007
Recording: 2007-653 **Code:** D051
Assessed (SEO): \$8,550




PIN: 142230000500
Route: 000-0000-00
Seller: BOE, RUTH B. REVOCABLE TRUST WESELI
Address:
Map Area: CALMAR TWP
Sale Price: \$510,000 **Date:** 2/15/2007
Recording: 2007-1226 **Code:** D051
Assessed (SEO): \$49,340



PIN: 142710000900
Route: 000-0000-00
Seller: BOE, RUTH B. REVOCABLE TRUST WESELI
Address:
Map Area: CALMAR TWP
Sale Price: \$510,000 **Date:** 2/15/2007
Recording: 2007-1226 **Code:** D051
Assessed (SEO): \$70,220




PIN: 041010000600
Route: 000-000-000
Seller: MEYER, LAURA
Address:
Map Area: HIGHLAND TWP
Sale Price: \$13,333 **Date:** 2/16/2007
Recording: 2007-626 **Code:** D051
Assessed (SEO): \$11,940




PIN: 141410001000
Route: 000-0000-00
Seller: KUBOUSHEK, LAURA M.
Address:
Map Area: CALMAR TWP
Sale Price: \$13,800 **Date:** 2/21/2007
Recording: 2007-705 **Code:** D026
Assessed (SEO): \$6,100


Winneshiek County Assessor
Public Sales Report with Photos




PIN: 141410001200
Route: 000-0000-00
Seller: KUBOUSHEK, LAURA
Address:
Map Area: CALMAR TWP
Sale Price: \$106,300 **Date:** 2/22/2007
Recording: 2007-684 **Code:** C051
Assessed (SEO): \$52,770




PIN: 141520001100
Route: 000-0000-00
Seller: KUBOUSHEK, LAURA
Address:
Map Area: CALMAR TWP
Sale Price: \$106,300 **Date:** 2/22/2007
Recording: 2007-684 **Code:** C051
Assessed (SEO): \$12,430




PIN: 101640000500
Route: 000-000-000
Seller: ROVANG, JUNE
Address:
Map Area: MADISON TWP
Sale Price: \$590,000 **Date:** 2/22/2007
Recording: 2007-783 **Code:** D051
Assessed (SEO): \$134,930



PIN: 013530100500
Route: 000-000-000
Seller: PLYMOUTH ROCK CAMPGROUND & RECRE.
Address:
Map Area: FREMONT TWP
Sale Price: \$16,358 **Date:** 2/23/2007
Recording: 2007-827 **Code:** D051
Assessed (SEO): \$1,380



PIN: 013530100700
Route: 000-000-000
Seller: GAUL, DWAIN A. / LUWANE E.
Address:
Map Area: FREMONT TWP
Sale Price: \$34,761 **Date:** 2/23/2007
Recording: 2007-828 **Code:** D051
Assessed (SEO): \$7,180




PIN: 101640000500
Route: 000-000-000
Seller: ROVANG, GORDON CURTIS
Address:
Map Area: MADISON TWP
Sale Price: \$0 **Date:** 2/26/2007
Recording: 2007-782 **Code:** D026
Assessed (SEO): \$134,930


**Winneshiek County Assessor
Public Sales Report with Photos**




PIN: 101640000600
Route: 000-000-000
Seller: ROVANG, GORDON CURTIS
Address: 2523 255TH AVE
Map Area: MADISON TWP
Sale Price: \$159,000 **Date:** 2/26/2007
Recording: 2007-780 **Code:** D051
Assessed (SEO): \$55,610




PIN: 191012600100
Route: 000-0000-00
Seller: HEYING, HUGO
Address:
Map Area: MILITARY TWP
Sale Price: \$256,150 **Date:** 2/26/2007
Recording: 2007-773 **Code:** D051
Assessed (SEO): \$16,780




PIN: 191010100200
Route: 000-0000-00
Seller: HEYING, HUGO
Address:
Map Area: MILITARY TWP
Sale Price: \$256,150 **Date:** 2/26/2007
Recording: 2007-773 **Code:** D051
Assessed (SEO): \$32,370



PIN: 191017600100
Route: 000-0000-00
Seller: HEYING HUGO
Address:
Map Area: MILITARY TWP
Sale Price: \$256,150 **Date:** 2/26/2007
Recording: 2007-774 **Code:** D051
Assessed (SEO): \$15,550



PIN: 191015100200
Route: 000-000-000
Seller: HEYING, HUGO
Address:
Map Area: MILITARY TWP
Sale Price: \$256,150 **Date:** 2/26/2007
Recording: 2007-774 **Code:** D051
Assessed (SEO): \$28,390




PIN: 191010100300
Route: 000-000-000
Seller: ESTATE OF HUGO HEYING
Address:
Map Area: MILITARY TWP
Sale Price: \$256,150 **Date:** 2/26/2007
Recording: 2007-774 **Code:** D051
Assessed (SEO): \$3,790

Winneshiek County Assessor
Public Sales Report with Photos



PIN: 132420000800
Route: 000-000-000
Seller: IRMA FALADA TRUST
Address: 2872 CO RD B16
Map Area: SUMNER TWP
Sale Price: \$0 **Date:** 2/27/2007
Recording: 2007-733 **Code:** D019
Assessed (SEO): \$111,850




PIN: 131340001300
Route: 000-0000-00
Seller: IRMA FALADA TRUST
Address:
Map Area: SUMNER TWP
Sale Price: \$0 **Date:** 2/27/2007
Recording: 2007-733 **Code:** D019
Assessed (SEO): \$23,670




PIN: 013340001800
Route: 000-000-000
Seller: STINSON, ORDEL & JULIE
Address: 3432 318TH AVE
Map Area: FREMONT TWP
Sale Price: \$135,000 **Date:** 2/27/2007
Recording: 2007-839 **Code:** D051
Assessed (SEO): \$19,860



PIN: 190530000200
Route: 000-000-000
Seller: HEMESATH, PHILIP A. HEMESATH, CAROL
Address: 2127 155TH ST
Map Area: MILITARY TWP
Sale Price: \$430,000 **Date:** 2/28/2007
Recording: 2007-835 **Code:** D051
Assessed (SEO): \$87,860




PIN: 190510000400
Route: 000-0000-00
Seller: HEMESATH, PHILIP A. HEMESATH, CAROL
Address:
Map Area: MILITARY TWP
Sale Price: \$430,000 **Date:** 2/28/2007
Recording: 2007-835 **Code:** D051
Assessed (SEO): \$15,830




PIN: 190530000100
Route: 000-0000-00
Seller: HEMESATH, PHILIP A. HEMESATH, CAROL
Address:
Map Area: MILITARY TWP
Sale Price: \$430,000 **Date:** 2/28/2007
Recording: 2007-835 **Code:** D051
Assessed (SEO): \$30,930


Winneshiek County Assessor
Public Sales Report with Photos




PIN: 131510000600
Route: 000-0000-00
Seller: KLIMESH, GORDON J. KLIMESH, SHIRLEY
Address:
Map Area: SUMNER TWP
Sale Price: \$647,500 **Date:** 2/28/2007
Recording: 2007-766 **Code:** D051
Assessed (SEO): \$28,710




PIN: 131520000100
Route: 000-0000-00
Seller: KLIMESH, GORDON J. KLIMESH, SHIRLEY
Address:
Map Area: SUMNER TWP
Sale Price: \$647,500 **Date:** 2/28/2007
Recording: 2007-766 **Code:** D051
Assessed (SEO): \$30,450



PIN: 131520000200
Route: 000-0000-00
Seller: KLIMESH, GORDON J. KLIMESH, SHIRLEY
Address:
Map Area: SUMNER TWP
Sale Price: \$647,500 **Date:** 2/28/2007
Recording: 2007-766 **Code:** D051
Assessed (SEO): \$34,040



PIN: 131520000400
Route: 000-0000-00
Seller: KLIMESH, GORDON J. KLIMESH, SHIRLEY
Address:
Map Area: SUMNER TWP
Sale Price: \$647,500 **Date:** 2/28/2007
Recording: 2007-766 **Code:** D051
Assessed (SEO): \$16,740



PIN: 131520000500
Route: 000-0000-00
Seller: KLIMESH, GORDON J. KLIMESH, SHIRLEY
Address:
Map Area: SUMNER TWP
Sale Price: \$647,500 **Date:** 2/28/2007
Recording: 2007-766 **Code:** D051
Assessed (SEO): \$31,670




PIN: 153140000800
Route: 000-000-000
Seller: HEMESATH, RONALD J.
Address: 1623 220TH AVE
Map Area: SPRINGFIELD TWP
Sale Price: \$0 **Date:** 3/1/2007
Recording: 2007-791 **Code:** D026
Assessed (SEO): \$65,430


Winneshiek County Assessor
Public Sales Report with Photos

Tue, January 8, 2008 8:16:28 AM


Page 16




PIN: 140930000700
Route: 000-0000-00
Seller: SEIFERT, ALOIS & GEORGE
Address:
Map Area: CALMAR TWP
Sale Price: \$118,000 **Date:** 3/1/2007
Recording: 2007-777 **Code:** D051
Assessed (SEO): \$15,140




PIN: 160520000700
Route: 000-0000-00
Seller: OLSON, ANNA K ESTATE
Address:
Map Area: FRANKVILLE TWP
Sale Price: \$214,000 **Date:** 3/2/2007
Recording: 2007-856 **Code:** D051
Assessed (SEO): \$37,160




PIN: 160520000700
Route: 000-0000-00
Seller: ESTATE OF ANNA K. OLSON
Address:
Map Area: FRANKVILLE TWP
Sale Price: \$214,000 **Date:** 3/2/2007
Recording: 2007-856 **Code:** D019
Assessed (SEO): \$37,160



PIN: 011030000500
Route: 000-000-000
Seller: NELSON, JOEL B NELSON, BARBARA A
Address:
Map Area: FREMONT TWP
Sale Price: \$225,000 **Date:** 3/2/2007
Recording: 2007-1022 **Code:** D017
Assessed (SEO): \$107,190




PIN: 032840000600
Route: 000-000-000
Seller: FISHER, NORMAN L. / EDNA J.
Address: 2010 350TH ST
Map Area: HESPER TWP
Sale Price: \$100,000 **Date:** 3/5/2007
Recording: 2007-1042 **Code:** D051
Assessed (SEO): \$76,370




PIN: 200520000100
Route: 000-0000-00
Seller: SCHROEDER, JEANETTE M.
Address:
Map Area: BLOOMFIELD TWP
Sale Price: \$144,000 **Date:** 3/6/2007
Recording: 2007-873 **Code:** C051
Assessed (SEO): \$22,710


**Winneshiek County Assessor
Public Sales Report with Photos**




PIN: 200520000200
Route: 000-0000-00
Seller: SCHROEDER, JEANETTE M.
Address:
Map Area: BLOOMFIELD TWP
Sale Price: \$144,000 **Date:** 3/6/2007
Recording: 2007-873 **Code:** C051
Assessed (SEO): \$25,350



PIN: 200520000300
Route: 000-0000-00
Seller: SCHROEDER, JEANETTE M.
Address:
Map Area: BLOOMFIELD TWP
Sale Price: \$144,000 **Date:** 3/6/2007
Recording: 2007-873 **Code:** C051
Assessed (SEO): \$28,720



PIN: 193140000500
Route: 000-000-000
Seller: MITTELSTAD, ALLEN L. / ROBERTA
Address:
Map Area: MILITARY TWP
Sale Price: \$0 **Date:** 3/9/2007
Recording: 2007-1246 **Code:** D026
Assessed (SEO): \$160



PIN: 192310000100
Route: 000-0000-00
Seller: ZWEIBOHMER, HERBERT ZWEIBOHMER, C
Address:
Map Area: MILITARY TWP
Sale Price: \$200,000 **Date:** 3/10/2007
Recording: 2007-954 **Code:** C051
Assessed (SEO): \$30,160



PIN: 192220000600
Route: 000-000-000
Seller: Zweibohmer, Herbert / Charlene
Address: 1265 185TH AVE
Map Area: MILITARY TWP
Sale Price: \$200,000 **Date:** 3/10/2007
Recording: 2007-954 **Code:** C051
Assessed (SEO): \$97,510




PIN: 090310000500
Route: 000-000-000
Seller: KM FARMS, LLC
Address: 2783 310TH AVE
Map Area: LINCOLN TWP
Sale Price: \$522,357 **Date:** 3/12/2007
Recording: 2007-1021 **Code:** D051
Assessed (SEO): \$358,320


**Winneshiek County Assessor
Public Sales Report with Photos**



PIN: 080830000500
Route: 000-000-000
Seller: HOVDEN, DANIEL J HOVDEN, SALLY H
Address: 1504 SATTRE RIDGE RD
Map Area: PLEASANT TWP
Sale Price: \$172,500 **Date:** 3/15/2007
Recording: 2007-1077 **Code:** D051
Assessed (SEO): \$139,740




PIN: 080840000700
Route: 000-0000-00
Seller: HOVDEN, DANIEL J HOVDEN, SALLY H
Address:
Map Area: PLEASANT TWP
Sale Price: \$172,500 **Date:** 3/15/2007
Recording: 2007-1077 **Code:** D051
Assessed (SEO): \$9,410



PIN: 063040001000
Route: 000-000-000
Seller: HARMON, JOSEPH A HARMON, DEE ANNE
Address: 2816 290TH ST
Map Area: BLUFFTON TWP
Sale Price: \$100,000 **Date:** 3/19/2007
Recording: 2007-1124 **Code:** C051
Assessed (SEO): \$4,930



PIN: 141520001000
Route: 000-000-000
Seller: KUBOUSHEK, LAURA
Address:
Map Area: CALMAR TWP
Sale Price: \$55,000 **Date:** 3/23/2007
Recording: 2007-1119 **Code:** C051
Assessed (SEO): \$11,190




PIN: 141410001100
Route: 000-000-000
Seller: KUBOUSHEK, LAURA
Address:
Map Area: CALMAR TWP
Sale Price: \$55,000 **Date:** 3/23/2007
Recording: 2007-1119 **Code:** C051
Assessed (SEO): \$19,200




PIN: 203540000300
Route: 000-000-000
Seller: MEYER, ROLAND E.
Address: 1025 115TH AVE
Map Area: BLOOMFIELD TWP
Sale Price: \$220,000 **Date:** 3/23/2007
Recording: 2007-1190 **Code:** D051
Assessed (SEO): \$27,750

Winneshiek County Assessor
Public Sales Report with Photos




No Image Available

PIN: 203530000300
Route: 000-0000-00
Seller: MEYER, ROLAND E.
Address:
Map Area: BLOOMFIELD TWP
Sale Price: \$220,000 **Date:** 3/23/2007
Recording: 2007-1190 **Code:** D051
Assessed (SEO): \$16,470




No Image Available

PIN: 203530000500
Route: 000-0000-00
Seller: MEYER, ROLAND E.
Address:
Map Area: BLOOMFIELD TWP
Sale Price: \$220,000 **Date:** 3/23/2007
Recording: 2007-1190 **Code:** D051
Assessed (SEO): \$12,290




No Image Available

PIN: 203540000500
Route: 000-0000-00
Seller: MEYER, ROLAND E.
Address:
Map Area: BLOOMFIELD TWP
Sale Price: \$220,000 **Date:** 3/23/2007
Recording: 2007-1190 **Code:** D051
Assessed (SEO): \$16,150



No Image Available

PIN: 170540000800
Route: 000-0000-00
Seller: NEUZIL, MARLYSE TRUST NEUZIL, MARLYS
Address:
Map Area: JACKSON TWP
Sale Price: \$466,000 **Date:** 3/26/2007
Recording: 2007-1258 **Code:** D051
Assessed (SEO): \$100,830




No Image Available

PIN: 122430000100
Route: 000-0000-00
Seller: LOVEN, RUSSELL P
Address:
Map Area: GLENWOOD TWP
Sale Price: \$120,000 **Date:** 3/28/2007
Recording: 2007-1879 **Code:** D051
Assessed (SEO): \$32,790




PIN: 122410000200
Route: 000-000-000
Seller: LOVEN, RUSSELL P
Address: 2451 WINNMAKEE RD
Map Area: GLENWOOD TWP
Sale Price: \$120,000 **Date:** 3/28/2007
Recording: 2007-1879 **Code:** D051
Assessed (SEO): \$101,060


Winneshiek County Assessor
Public Sales Report with Photos




PIN: 122320000400
Route: 000-0000-00
Seller: LOVEN, RUSSELL P
Address:
Map Area: GLENWOOD TWP
Sale Price: \$120,000 **Date:** 3/28/2007
Recording: 2007-1879 **Code:** D051
Assessed (SEO): \$34,910




PIN: 122340000400
Route: 000-0000-00
Seller: LOVEN, RUSSELL P
Address:
Map Area: GLENWOOD TWP
Sale Price: \$120,000 **Date:** 3/28/2007
Recording: 2007-1879 **Code:** D051
Assessed (SEO): \$34,590



PIN: 133430000500
Route: 000-000-000
Seller: HAYEK, DANIEL C. / MARLEEN K.
Address:
Map Area: SUMNER TWP
Sale Price: \$121,450 **Date:** 3/29/2007
Recording: 2007-1227 **Code:** C051
Assessed (SEO): \$29,170



PIN: 171730000500
Route: 000-0000-00
Seller: KREUDER FARMS
Address:
Map Area: JACKSON TWP
Sale Price: \$270,000 **Date:** 3/29/2007
Recording: 2007-1415 **Code:** D051
Assessed (SEO): \$21,830



PIN: 172010000600
Route: 000-0000-00
Seller: KREUDER FARMS
Address:
Map Area: JACKSON TWP
Sale Price: \$270,000 **Date:** 3/29/2007
Recording: 2007-1415 **Code:** D051
Assessed (SEO): \$30,910




PIN: 191520000900
Route: 000-000-000
Seller: HENDRIEKSON, RICHARD / LORRAINE
Address: 1398 CO RD W42
Map Area: MILITARY TWP
Sale Price: \$83,000 **Date:** 3/31/2007
Recording: 2007-3052 **Code:** D051
Assessed (SEO): \$62,930


Winneshiek County Assessor
Public Sales Report with Photos




PIN: 121410000400
Route: 000-000-000
Seller: O'HARA, JOHN R
Address: 1233 258TH ST
Map Area: GLENWOOD TWP
Sale Price: \$325,000 **Date:** 3/31/2007
Recording: 2007-1402 **Code:** C051
Assessed (SEO): \$124,910




PIN: 121410000600
Route: 000-0000-00
Seller: O'HARA, JOHN R
Address:
Map Area: GLENWOOD TWP
Sale Price: \$325,000 **Date:** 3/31/2007
Recording: 2007-1402 **Code:** C051
Assessed (SEO): \$21,820




PIN: 121430000100
Route: 000-0000-00
Seller: O'HARA, JOHN R
Address:
Map Area: GLENWOOD TWP
Sale Price: \$325,000 **Date:** 3/31/2007
Recording: 2007-1402 **Code:** C051
Assessed (SEO): \$33,500



PIN: 121430000200
Route: 000-0000-00
Seller: O'HARA, JOHN R
Address:
Map Area: GLENWOOD TWP
Sale Price: \$325,000 **Date:** 3/31/2007
Recording: 2007-1402 **Code:** C051
Assessed (SEO): \$32,530




PIN: 121520000500
Route: 121-5400000
Seller: O'HARA, JOHN R
Address:
Map Area: GLENWOOD TWP
Sale Price: \$325,000 **Date:** 3/31/2007
Recording: 2007-1402 **Code:** C051
Assessed (SEO): \$27,970




PIN: 121540000200
Route: 000-0000-00
Seller: O'HARA, JOHN R/LIFE ESTATE
Address:
Map Area: GLENWOOD TWP
Sale Price: \$325,000 **Date:** 3/31/2007
Recording: 2007-1402 **Code:** C051
Assessed (SEO): \$2,030


**Winneshiek County Assessor
Public Sales Report with Photos**




PIN: 121540000600
Route: 000-0000-00
Seller: O'HARA, JOHN R/LIFE ESTATE
Address:
Map Area: GLENWOOD TWP
Sale Price: \$325,000 **Date:** 3/31/2007
Recording: 2007-1402 **Code:** C051
Assessed (SEO): \$12,740




PIN: 113610001500
Route: 000-000-000
Seller: GOSSMAN, WAYNE C. / VIVIENNE
Address: 1727 WINDY RIDGE RD
Map Area: DECORAH TWP
Sale Price: \$0 **Date:** 4/10/2007
Recording: 2007-1505 **Code:** D026
Assessed (SEO): \$0




PIN: 063530001100
Route: 000-000-000
Seller: HOVDEN, ROGER D. / CARMEN K.
Address: POLE LINE RD
Map Area: BLUFFTON TWP
Sale Price: \$50,000 **Date:** 4/10/2007
Recording: 2007-1390 **Code:** D051
Assessed (SEO): \$8,470



PIN: 100210000300
Route: 000-0000-00
Seller: EIDE, NANCY JUNE & HENNING, LILA LOUISI
Address:
Map Area: MADISON TWP
Sale Price: \$377,245 **Date:** 4/10/2007
Recording: 2007-1463 **Code:** D051
Assessed (SEO): \$21,090




PIN: 100210000500
Route: 000-0000-00
Seller: EIDE, NANCY JUNE & HENNING, LILA LOUISI
Address:
Map Area: MADISON TWP
Sale Price: \$377,245 **Date:** 4/10/2007
Recording: 2007-1463 **Code:** D051
Assessed (SEO): \$6,870




PIN: 100230000100
Route: 000-0000-00
Seller: EIDE, NANCY JUNE & HENNING, LILA LOUISI
Address:
Map Area: MADISON TWP
Sale Price: \$377,245 **Date:** 4/10/2007
Recording: 2007-1463 **Code:** D051
Assessed (SEO): \$8,650


Winneshiek County Assessor
Public Sales Report with Photos




PIN: 100320000500
Route: 000-0000-00
Seller: EIDE, NANCY JUNE & HENNING, LILA LOUISI
Address:
Map Area: MADISON TWP
Sale Price: \$377,245 **Date:** 4/10/2007
Recording: 2007-1463 **Code:** D051
Assessed (SEO): \$23,110




PIN: 100340000600
Route: 000-0000-00
Seller: EIDE, NANCY JUNE & HENNING, LILA LOUISI
Address:
Map Area: MADISON TWP
Sale Price: \$377,245 **Date:** 4/10/2007
Recording: 2007-1463 **Code:** D051
Assessed (SEO): \$12,240




PIN: 022330000200
Route: 000-0000-00
Seller: HEADINGTON, LYNN M
Address:
Map Area: BURR OAK TWP
Sale Price: \$80,000 **Date:** 4/12/2007
Recording: 2007-1445 **Code:** C051
Assessed (SEO): \$27,970



PIN: 022340000700
Route: 000-000-000
Seller: HEADINGTON, LYNN M.
Address: 365TH ST
Map Area: BURR OAK TWP
Sale Price: \$80,000 **Date:** 4/12/2007
Recording: 2007-1445 **Code:** C051
Assessed (SEO): \$31,230




PIN: 171830000500
Route: 000-0000-00
Seller: JIRAK, JEROME T & GAYLE A
Address:
Map Area: JACKSON TWP
Sale Price: \$255,000 **Date:** 4/12/2007
Recording: 2007-1425 **Code:** D051
Assessed (SEO): \$20,100




PIN: 171840000600
Route: 000-0000-00
Seller: JIRAK, JEROME T & GAYLE A
Address:
Map Area: JACKSON TWP
Sale Price: \$255,000 **Date:** 4/12/2007
Recording: 2007-1425 **Code:** D051
Assessed (SEO): \$23,860

**Winneshiek County Assessor
Public Sales Report with Photos**




PIN: 171920000500
Route: 000-0000-00
Seller: JIRAK, JEROME T & GAYLE A
Address:
Map Area: JACKSON TWP
Sale Price: \$255,000 **Date:** 4/12/2007
Recording: 2007-1425 **Code:** D051
Assessed (SEO): \$14,330




PIN: 171710000300
Route: 000-0000-00
Seller: JIRAK, JAMES F & BARBARA C
Address:
Map Area: JACKSON TWP
Sale Price: \$510,000 **Date:** 4/12/2007
Recording: 2007-1424 **Code:** D051
Assessed (SEO): \$31,640




PIN: 171730000100
Route: 000-000-000
Seller: JIRAK, JAMES T & BARBARA C
Address: 1348 CO RD V64
Map Area: JACKSON TWP
Sale Price: \$510,000 **Date:** 4/12/2007
Recording: 2007-1424 **Code:** D051
Assessed (SEO): \$95,180



PIN: 171730000200
Route: 000-000-000
Seller: JIRAK, JAMES T & BARBARA C
Address:
Map Area: JACKSON TWP
Sale Price: \$510,000 **Date:** 4/12/2007
Recording: 2007-1424 **Code:** D051
Assessed (SEO): \$129,470



PIN: 171710000400
Route: 000-0000-00
Seller: JIRAK, JAMES T & BARBARA C
Address:
Map Area: JACKSON TWP
Sale Price: \$510,000 **Date:** 4/12/2007
Recording: 2007-1424 **Code:** D051
Assessed (SEO): \$31,630




PIN: 171710000100
Route: 000-0000-00
Seller: JIRAK FARMS
Address:
Map Area: JACKSON TWP
Sale Price: \$767,000 **Date:** 4/12/2007
Recording: 2007-1423 **Code:** D051
Assessed (SEO): \$25,450


**Winneshiek County Assessor
Public Sales Report with Photos**




PIN: 171730000100
Route: 000-000-000
Seller: JIRAK FARMS, LTD
Address: 1348 CO RD V64
Map Area: JACKSON TWP
Sale Price: \$767,000 **Date:** 4/12/2007
Recording: 2007-1423 **Code:** D051
Assessed (SEO): \$95,180




PIN: 171710000200
Route: 000-0000-00
Seller: JIRAK FARMS, LTD
Address:
Map Area: JACKSON TWP
Sale Price: \$767,000 **Date:** 4/12/2007
Recording: 2007-1423 **Code:** D051
Assessed (SEO): \$27,970




PIN: 171710000300
Route: 000-0000-00
Seller: JIRAK FARMS, LTD
Address:
Map Area: JACKSON TWP
Sale Price: \$767,000 **Date:** 4/12/2007
Recording: 2007-1423 **Code:** D051
Assessed (SEO): \$31,640



PIN: 171710000400
Route: 000-0000-00
Seller: JIRAK FARMS, LTD
Address:
Map Area: JACKSON TWP
Sale Price: \$767,000 **Date:** 4/12/2007
Recording: 2007-1423 **Code:** D051
Assessed (SEO): \$31,630



PIN: 143230000900
Route: 000-000-000
Seller: HEROLD, ANDREW C. / NANCY LEE
Address:
Map Area: CALMAR TWP
Sale Price: \$7,323 **Date:** 4/13/2007
Recording: 2007-1464 **Code:** D051
Assessed (SEO): \$0




PIN: 092140000900
Route: 000-0000-00
Seller: WIEDEMAN, JOHN / SHIRLEY
Address:
Map Area: LINCOLN TWP
Sale Price: \$32,000 **Date:** 4/24/2007
Recording: 2007-2529 **Code:** D051
Assessed (SEO): \$1,990


Winneshiek County Assessor
Public Sales Report with Photos




PIN: 191015100300
Route: 000-000-000
Seller: ESTATE OF HUGO HEYING
Address: 1938 CO RD B32
Map Area: MILITARY TWP
Sale Price: \$170,000 **Date:** 4/26/2007
Recording: 2007-1682 **Code:** D051
Assessed (SEO): \$112,160




PIN: 121640000200
Route: 000-0000-00
Seller: BORNESS, KEITH
Address:
Map Area: GLENWOOD TWP
Sale Price: \$60,000 **Date:** 4/27/2007
Recording: 2007-1721 **Code:** D051
Assessed (SEO): \$0




PIN: 191022600700
Route: 000-000-000
Seller: LANSING, SHANE
Address:
Map Area: OASSIAN CORP-I
Sale Price: \$18,000 **Date:** 4/30/2007
Recording: 2007-1886 **Code:** D026
Assessed (SEO): \$440



PIN: 033240000500
Route: 000-0000-00
Seller: POWERS, ROGER P & KATHLEEN
Address:
Map Area: HESPER TWP
Sale Price: \$302,000 **Date:** 4/30/2007
Recording: 2007-1649 **Code:** C051
Assessed (SEO): \$70,410




PIN: 150240000800
Route: 000-0000-00
Seller: TORGRIM, GREGORY
Address:
Map Area: SPRINGFIELD TWP
Sale Price: \$400,000 **Date:** 4/30/2007
Recording: 2007-1636 **Code:** D051
Assessed (SEO): \$41,020




PIN: 151120000600
Route: 000-000-000
Seller: TORGRIM, GREGORY
Address:
Map Area: SPRINGFIELD TWP
Sale Price: \$400,000 **Date:** 4/30/2007
Recording: 2007-1636 **Code:** D051
Assessed (SEO): \$25,770


Winneshiek County Assessor
Public Sales Report with Photos




PIN: 151121000100
Route: 000-000-000
Seller: TORGRIM, GREGORY
Address:
Map Area: SPRINGFIELD TWP
Sale Price: \$400,000 **Date:** 4/30/2007
Recording: 2007-1636 **Code:** D051
Assessed (SEO): \$1,590




PIN: 151121000200
Route: 000-000-000
Seller: TORGRIM, GREGORY
Address:
Map Area: SPRINGFIELD TWP
Sale Price: \$400,000 **Date:** 4/30/2007
Recording: 2007-1636 **Code:** D051
Assessed (SEO): \$1,270




PIN: 151121000300
Route: 000-000-000
Seller: TORGRIM, GREGORY
Address:
Map Area: SPRINGFIELD TWP
Sale Price: \$400,000 **Date:** 4/30/2007
Recording: 2007-1636 **Code:** D051
Assessed (SEO): \$1,190



PIN: 151121000500
Route: 000-000-000
Seller: TORGRIM, GREGORY
Address:
Map Area: SPRINGFIELD TWP
Sale Price: \$400,000 **Date:** 4/30/2007
Recording: 2007-1636 **Code:** D051
Assessed (SEO): \$25,050



PIN: 151210000200
Route: 000-0000-00
Seller: TORGRIM, GREGORY
Address:
Map Area: SPRINGFIELD TWP
Sale Price: \$400,000 **Date:** 4/30/2007
Recording: 2007-1636 **Code:** D051
Assessed (SEO): \$3,950




PIN: 150530000700
Route: 000-0000-00
Seller: TORP, CYNTHIA F
Address:
Map Area: SPRINGFIELD TWP
Sale Price: \$60,425 **Date:** 5/1/2007
Recording: 2007-2079 **Code:** D051
Assessed (SEO): \$11,860


Winneshiek County Assessor
Public Sales Report with Photos



PIN: 072140001000
Route: 000-000-000
Seller: ROLFS, CHARLES WAYNE ROLFS, AMY L
Address: 1984 COL TAYLOR RD
Map Area: CANOE TWP
Sale Price: \$470,000 **Date:** 5/1/2007
Recording: 2007-1669 **Code:** D051
Assessed (SEO): \$196,580



PIN: 072140000700
Route: 000-0000-00
Seller: ROLFS, CHARLES WAYNE ROLFS, AMY L
Address:
Map Area: CANOE TWP
Sale Price: \$470,000 **Date:** 5/1/2007
Recording: 2007-1669 **Code:** D051
Assessed (SEO): \$15,080



PIN: 012930000900
Route: 000-000-000
Seller: RINIKER, PAUL / VERONICA
Address:
Map Area: FREMONT TWP
Sale Price: \$30,324 **Date:** 5/3/2007
Recording: 2007-1969 **Code:** D051
Assessed (SEO): \$4,710



PIN: 192240000500
Route: 000-000-000
Seller: HAWKEYE PROPERTY, LLC
Address: 1207 185TH AVE
Map Area: MILITARY TWP
Sale Price: \$170,000 **Date:** 5/4/2007
Recording: 2007-1820 **Code:** C051
Assessed (SEO): \$83,150




PIN: 192240000500
Route: 000-000-000
Seller: SVENDSEN, RAMONA
Address: 1207 185TH AVE
Map Area: MILITARY TWP
Sale Price: \$172,000 **Date:** 5/4/2007
Recording: 2007-1790 **Code:** D051
Assessed (SEO): \$83,150




PIN: 140140000300
Route: 000-000-000
Seller: DONLAN, PARNELL
Address: 2131 US HWY 52
Map Area: CALMAR TWP
Sale Price: \$430,000 **Date:** 5/4/2007
Recording: 2007-2014 **Code:** D051
Assessed (SEO): \$126,740


Winneshiek County Assessor
Public Sales Report with Photos




PIN: 140140000200
Route: 000-0000-00
Seller: DONLAN, PARNELL
Address:
Map Area: CALMAR TWP
Sale Price: \$430,000 **Date:** 5/4/2007
Recording: 2007-2014 **Code:** D051
Assessed (SEO): \$4,240




PIN: 140140000600
Route: 000-0000-00
Seller: DONLAN, PARNELL
Address:
Map Area: CALMAR TWP
Sale Price: \$430,000 **Date:** 5/4/2007
Recording: 2007-2014 **Code:** D051
Assessed (SEO): \$3,200




PIN: 140140000700
Route: 000-0000-00
Seller: DONLAN, PARNELL
Address:
Map Area: CALMAR TWP
Sale Price: \$430,000 **Date:** 5/4/2007
Recording: 2007-2014 **Code:** D051
Assessed (SEO): \$11,200



PIN: 150630000600
Route: 000-0000-00
Seller: DONLAN, PARNELL
Address:
Map Area: SPRINGFIELD TWP
Sale Price: \$430,000 **Date:** 5/4/2007
Recording: 2007-2014 **Code:** D051
Assessed (SEO): \$40




PIN: 083240001300
Route: 000-000-000
Seller: ATKINSON, ALLAN C.
Address:
Map Area: PLEASANT TWP
Sale Price: \$52,250 **Date:** 5/7/2007
Recording: 2007-1791 **Code:** C051
Assessed (SEO): \$8,310




PIN: 071610000900
Route: 000-0000-00
Seller: RUDE, CURTIS RUDE, MARTHA
Address:
Map Area: CANOE TWP
Sale Price: \$61,912 **Date:** 5/10/2007
Recording: 2007-1858 **Code:** D051
Assessed (SEO): \$12,980


**Winneshiek County Assessor
Public Sales Report with Photos**



PIN: 073440001200
Route: 000-000-000
Seller: JUVE, JAMES R. / BARBARA E.
Address:
Map Area: CANOE TWP
Sale Price: \$0 **Date:** 5/14/2007
Recording: 2007-1939 **Code:** D026
Assessed (SEO): \$19,440




PIN: 073440001100
Route: 000-0000-00
Seller: JUVE, JAMES R. / BARBARA E.
Address:
Map Area: CANOE TWP
Sale Price: \$0 **Date:** 5/14/2007
Recording: 2007-1939 **Code:** D026
Assessed (SEO): \$1,360



PIN: 182342800200
Route: 000-000-000
Seller: HAGEMAN, REUBEN L & ZANDRA E
Address:
Map Area: WASHINGTON TWP
Sale Price: \$17,500 **Date:** 5/14/2007
Recording: 2007-1875 **Code:** D051
Assessed (SEO): \$320



PIN: 062930000600
Route: 000-000-000
Seller: MCCORMICK, GERALD EUGENE MCCORMI
Address: 2760 POLE LINE RD
Map Area: BLUFFTON TWP
Sale Price: \$180,000 **Date:** 5/14/2007
Recording: 2007-1992 **Code:** C051
Assessed (SEO): \$76,230



PIN: 073420000300
Route: 000-0000-00
Seller: JUVE, JAMES R. / BARBARA E.
Address:
Map Area: CANOE TWP
Sale Price: \$503,580 **Date:** 5/14/2007
Recording: 2007-1938 **Code:** D051
Assessed (SEO): \$27,520




PIN: 020920000600
Route: 000-000-000
Seller: YAHNKE, WILLIAM / JULIE
Address: STATE LINE RD
Map Area: BURR OAK TWP
Sale Price: \$0 **Date:** 5/15/2007
Recording: 2007-2763 **Code:** D026
Assessed (SEO): \$218,550

Winneshiek County Assessor
Public Sales Report with Photos


Tue, January 8, 2008 8:16:28 AM

Page 31




No Image Available

PIN: 121640000700
Route: 000-0000-00
Seller: CHRISTIANSON, JANET CHRISTIANSON, JC
Address:
Map Area: GLENWOOD TWP
Sale Price: \$96,500 **Date:** 5/18/2007
Recording: 2007-2078 **Code:** D051
Assessed (SEO): \$0



No Image Available

PIN: 121640000300
Route: 000-0000-00
Seller: CHRISTIANSON, JANET CHRISTIANSON, JC
Address:
Map Area: GLENWOOD TWP
Sale Price: \$96,500 **Date:** 5/18/2007
Recording: 2007-2078 **Code:** D051
Assessed (SEO): \$0



No Image Available


PIN: 111020000600
Route: 000-000-000
Seller: CLINE, VERNETTA
Address: 2692 QUARRY HILL RD
Map Area: DECORAH TWP
Sale Price: \$22,000 **Date:** 5/23/2007
Recording: 2007-2075 **Code:** D051
Assessed (SEO): \$1,080



PIN: 121510001500
Route: 000-000-000
Seller: MILLER, FRANK R. (LAST WILL AND TEST.)
Address:
Map Area: GLENWOOD TWP
Sale Price: \$120,000 **Date:** 5/23/2007
Recording: 2007-3036 **Code:** D051
Assessed (SEO): \$123,590



PIN: 121510001500
Route: 000-000-000
Seller: ESTATE OF ESTHER R. MILLER
Address:
Map Area: GLENWOOD TWP
Sale Price: \$169,000 **Date:** 5/23/2007
Recording: 2007-3035 **Code:** D051
Assessed (SEO): \$123,590



No Image Available

PIN: 012340000500
Route: 000-0000-00
Seller: ROSENDAHL, HAROLD L. ROSENDAHL, MA
Address:
Map Area: FREMONT TWP
Sale Price: \$0 **Date:** 5/24/2007
Recording: 2007-2257 **Code:** C051
Assessed (SEO): \$58,940




PIN: 091020000800
Route: 000-000-000
Seller: WEMARK, DENIS / DIANNE
Address:
Map Area: LINCOLN TWP
Sale Price: \$0 **Date:** 5/25/2007
Recording: 2007-2154 **Code:** D026
Assessed (SEO): \$233,930



PIN: 102020001000
Route: 390-000-000
Seller: REICKS VIEW FAMILY FARMS, LLC
Address: 2490 270TH AVE
Map Area: MADISON TWP
Sale Price: \$150,000 **Date:** 5/29/2007
Recording: 2007-2194 **Code:** D051
Assessed (SEO): \$76,720




PIN: 102020001000
Route: 390-000-000
Seller: KNUTSON, TIM A. KNUTSON, TAMMY M.
Address: 2490 270TH AVE
Map Area: MADISON TWP
Sale Price: \$307,500 **Date:** 5/29/2007
Recording: 2007-2127 **Code:** D051
Assessed (SEO): \$76,720



PIN: 060120000900
Route: 000-0000-00
Seller: HOLTHAUS, MARY ELLEN HOLTHAUS, WILL
Address:
Map Area: BLUFFTON TWP
Sale Price: \$40,000 **Date:** 5/30/2007
Recording: 2007-2419 **Code:** D051
Assessed (SEO): \$20,170




PIN: 102220001000
Route: 000-000-000
Seller: OTTESEN, SARAH JANE / DAVID
Address: 2477 245TH AVE
Map Area: MADISON TWP
Sale Price: \$150,000 **Date:** 5/30/2007
Recording: 2007-2143 **Code:** D051
Assessed (SEO): \$112,680




PIN: 043210000400
Route: 000-0000-00
Seller: ELLEFSON, LYNN R. ELLEFSON, ROGER E.
Address:
Map Area: HIGHLAND TWP
Sale Price: \$430,848 **Date:** 5/30/2007
Recording: 2007-2354 **Code:** D051
Assessed (SEO): \$36,730


Winneshiek County Assessor
Public Sales Report with Photos




PIN: 043220000200
Route: 000-0000-00
Seller: ELLEFSON, LYNN R. ELLEFSON, ROGER E.
Address:
Map Area: HIGHLAND TWP
Sale Price: \$430,848 **Date:** 5/30/2007
Recording: 2007-2354 **Code:** D051
Assessed (SEO): \$35,490



PIN: 043220000700
Route: 000-0000-00
Seller: ELLEFSON, LYNN R. ELLEFSON, ROGER E.
Address:
Map Area: HIGHLAND TWP
Sale Price: \$430,848 **Date:** 5/30/2007
Recording: 2007-2354 **Code:** D051
Assessed (SEO): \$13,460




PIN: 043240001100
Route: 000-0000-00
Seller: ELLEFSON, LYNN R. ELLEFSON, ROGER E.
Address:
Map Area: HIGHLAND TWP
Sale Price: \$430,848 **Date:** 5/30/2007
Recording: 2007-2354 **Code:** D051
Assessed (SEO): \$10,710



PIN: 092110000700
Route: 000-000-000
Seller: HUHE, EUGENE A. / LINDA J.
Address: 3233 CO RD A46
Map Area: LINCOLN TWP
Sale Price: \$10,000 **Date:** 5/31/2007
Recording: 2007-2421 **Code:** D051
Assessed (SEO): \$2,000




PIN: 051210000600
Route: 000-000-000
Seller: WEMARK, AARON / SHEILA
Address: 2963 CATTLE CREEK RD
Map Area: ORLEANS TWP
Sale Price: \$75,000 **Date:** 6/7/2007
Recording: 2007-2415 **Code:** D051
Assessed (SEO): \$26,360




PIN: 133130000500
Route: 000-0000-00
Seller: BOUSKA, FRANK
Address:
Map Area: SUMNER TWP
Sale Price: \$25,557 **Date:** 6/11/2007
Recording: 2007-2493 **Code:** D051
Assessed (SEO): \$36,520

Winneshiek County Assessor
Public Sales Report with Photos




PIN: 170530000300
Route: 000-0000-00
Seller: BOUSKA, FRANCIS C.
Address:
Map Area: JACKSON TWP
Sale Price: \$56,624 **Date:** 6/11/2007
Recording: 2007-2494 **Code:** D051
Assessed (SEO): \$26,650




PIN: 170530000600
Route: 000-0000-00
Seller: BOUSKA, FRANCIS C.
Address:
Map Area: JACKSON TWP
Sale Price: \$56,624 **Date:** 6/11/2007
Recording: 2007-2494 **Code:** D051
Assessed (SEO): \$26,280




PIN: 053430000500
Route: 000-000-000
Seller: WINEBARGER, N. PAIGE
Address: 2850 318TH AVE
Map Area: ORLEANS TWP
Sale Price: \$0 **Date:** 6/12/2007
Recording: 2007-2504 **Code:** D026
Assessed (SEO): \$73,570



PIN: 182342800200
Route: 000-000-000
Seller: HAGEMAN, REID L. / KARLA A.
Address:
Map Area: WASHINGTON TWP
Sale Price: \$203,000 **Date:** 6/12/2007
Recording: 2007-2408 **Code:** D051
Assessed (SEO): \$320




PIN: 133130000400
Route: 000-000-000
Seller: ESTATE OF FRANCIS C. BOUSKA
Address: 3417 SWAN RD
Map Area: SUMNER TWP
Sale Price: \$0 **Date:** 6/13/2007
Recording: 2007-2492 **Code:** D026
Assessed (SEO): \$24,840




PIN: 133130000400
Route: 000-000-000
Seller: BOUSKA, FRANK
Address: 3417 SWAN RD
Map Area: SUMNER TWP
Sale Price: \$25,557 **Date:** 6/13/2007
Recording: 2007-2493 **Code:** D051
Assessed (SEO): \$24,840


**Winneshiek County Assessor
Public Sales Report with Photos**



PIN: 202827600400
Route: 000-0000-00
Seller: MARSH, DONALD & PATRICIA
Address: 1173 US HWY 52
Map Area: BLOOMFIELD TWP
Sale Price: \$51,000 **Date:** 6/16/2007
Recording: 2007-2656 **Code:** D051
Assessed (SEO): \$2,680




PIN: 202822600200
Route: 000-000-000
Seller: MARSH, DONALD & PATRICIA
Address: US HWY 52
Map Area: BLOOMFIELD TWP
Sale Price: \$51,000 **Date:** 6/16/2007
Recording: 2007-2656 **Code:** D051
Assessed (SEO): \$31,760




PIN: 202827600700
Route: 000-000-000
Seller: MARSH, DONALD & PATRICIA
Address:
Map Area: BLOOMFIELD TWP
Sale Price: \$51,000 **Date:** 6/16/2007
Recording: 2007-2656 **Code:** D051
Assessed Value: \$80



PIN: 093610001100
Route: 000-0000-00
Seller: WEMARK, HARRIS / MARY
Address:
Map Area: LINCOLN TWP
Sale Price: \$0 **Date:** 6/19/2007
Recording: 2007-2597 **Code:** D026
Assessed (SEO): \$2,700




PIN: 053240001900
Route: 000-000-000
Seller: RYAN, JERROLD D.
Address: 333RD AVE
Map Area: ORLEANS TWP
Sale Price: \$21,500 **Date:** 6/21/2007
Recording: 2007-2574 **Code:** D051
Assessed (SEO): \$960




PIN: 122730000100
Route: 000-0000-00
Seller: HAMPTON, RUTH ANN
Address:
Map Area: GLENWOOD TWP
Sale Price: \$105,000 **Date:** 6/21/2007
Recording: 2007-2531 **Code:** D051
Assessed (SEO): \$12,500


**Winneshiek County Assessor
Public Sales Report with Photos**




PIN: 051140000100
Route: 051-1400000
Seller: CHRISTENSEN, KURTIS J CHRISTENSEN, E
Address:
Map Area: ORLEANS TWP
Sale Price: \$350,021 **Date:** 6/22/2007
Recording: 2007-2590 **Code:** D051
Assessed (SEO): \$26,720




PIN: 051140000200
Route: 051-1400000
Seller: CHRISTENSEN, KURTIS J CHRISTENSEN, E
Address:
Map Area: ORLEANS TWP
Sale Price: \$350,021 **Date:** 6/22/2007
Recording: 2007-2590 **Code:** D051
Assessed (SEO): \$28,450




PIN: 051140000600
Route: 000-0000-00
Seller: CHRISTENSEN, KURTIS J CHRISTENSEN, E
Address:
Map Area: ORLEANS TWP
Sale Price: \$350,021 **Date:** 6/22/2007
Recording: 2007-2590 **Code:** D051
Assessed (SEO): \$310



PIN: 051140000700
Route: 000-0000-00
Seller: CHRISTENSEN, KURTIS J CHRISTENSEN, E
Address:
Map Area: ORLEANS TWP
Sale Price: \$350,021 **Date:** 6/22/2007
Recording: 2007-2590 **Code:** D051
Assessed (SEO): \$21,680



PIN: 051140000600
Route: 000-0000-00
Seller: CHRISTENSEN, KURTIS J. / ELIZABETH A.
Address:
Map Area: ORLEANS TWP
Sale Price: \$350,021 **Date:** 6/22/2007
Recording: 2007-2590 **Code:** D051
Assessed (SEO): \$310




PIN: 121510001300
Route: 000-0000-00
Seller: ESTATE OF ESTHER R. MILLER
Address: 138TH AVE
Map Area: GLENWOOD TWP
Sale Price: \$30,000 **Date:** 6/25/2007
Recording: 2007-2568 **Code:** D051
Assessed (SEO): \$1,810


Winneshiek County Assessor
Public Sales Report with Photos

Tue, January 8, 2008 8:16:28 AM


Page 37




PIN: 202827600700
Route: 000-000-000
Seller: MARSH, RICHARD & SYLVIA
Address:
Map Area: BLOOMFIELD TWP
Sale Price: \$51,000 **Date:** 6/25/2007
Recording: 2007-2657 **Code:** D051
Assessed Value: \$80




PIN: 202822600200
Route: 000-000-000
Seller: MARSH, RICHARD & SYLVIA
Address: US HWY 52
Map Area: BLOOMFIELD TWP
Sale Price: \$51,000 **Date:** 6/25/2007
Recording: 2007-2657 **Code:** D051
Assessed (SEO): \$31,760




PIN: 202827600400
Route: 000-0000-00
Seller: MARSH, RICHARD & SYLVIA
Address: 1173 US HWY 52
Map Area: BLOOMFIELD TWP
Sale Price: \$51,000 **Date:** 6/25/2007
Recording: 2007-2657 **Code:** D051
Assessed (SEO): \$2,680



PIN: 013535100200
Route: 000-0000-00
Seller: GAUL, DWAIN A. / LUWANE E.
Address:
Map Area: FREMONT TWP
Sale Price: \$150,000 **Date:** 6/29/2007
Recording: 2007-2679 **Code:** D051
Assessed (SEO): \$38,010




PIN: 103610000700
Route: 000-000-000
Seller: FRANA, DAVID J / MARIE E.
Address:
Map Area: MADISON TWP
Sale Price: \$37,000 **Date:** 7/3/2007
Recording: 2007-2725 **Code:** C051
Assessed (SEO): \$8,670




PIN: 103520000600
Route: 000-0000-00
Seller: FRANA, DAVID J FRANA, MARIE E
Address:
Map Area: MADISON TWP
Sale Price: \$37,000 **Date:** 7/3/2007
Recording: 2007-2725 **Code:** C051
Assessed (SEO): \$2,460


Winneshiek County Assessor
Public Sales Report with Photos




PIN: 191115101000
Route: 000-0000-00
Seller: HAGEMAN, MILAN J HAGEMAN, DEBRA A
Address:
Map Area: OASSIAN CORP-I
Sale Price: \$77,000 **Date:** 7/3/2007
Recording: 2007-2997 **Code:** D051
Assessed (SEO): \$320




PIN: 103040000600
Route: 000-000-000
Seller: HAUBER, JOSEPH H / HATTIE
Address:
Map Area: MADISON TWP
Sale Price: \$48,500 **Date:** 7/6/2007
Recording: 2007-2781 **Code:** D051
Assessed (SEO): \$6,130




PIN: 103030000500
Route: 000-000-000
Seller: HAUBER, JOSEPH / HATTIE
Address: 2350 185TH AVE
Map Area: MADISON TWP-C
Sale Price: \$48,500 **Date:** 7/6/2007
Recording: 2007-2781 **Code:** D026
Assessed (SEO): \$430



PIN: 130620000100
Route: 000-0000-00
Seller: HUINKER, ROGER P KUENNEN, MARILYN
Address:
Map Area: SUMNER TWP
Sale Price: \$243,950 **Date:** 7/6/2007
Recording: 2007-2807 **Code:** C051
Assessed (SEO): \$22,750




PIN: 130620000200
Route: 000-0000-00
Seller: HUINKER, ROGER P KUENNEN, MARILYN
Address:
Map Area: SUMNER TWP
Sale Price: \$243,950 **Date:** 7/6/2007
Recording: 2007-2807 **Code:** C051
Assessed (SEO): \$21,300




PIN: 130620000300
Route: 000-0000-00
Seller: HUINKER, ROGER P KUENNEN, MARILYN
Address:
Map Area: SUMNER TWP
Sale Price: \$243,950 **Date:** 7/6/2007
Recording: 2007-2807 **Code:** C051
Assessed (SEO): \$32,900


**Winneshiek County Assessor
Public Sales Report with Photos**



PIN: 130620000500
Route: 000-000-000
Seller: HUINKER, ROGER P KUENNEN, MARILYN
Address:
Map Area: SUMNER TWP
Sale Price: \$243,950 **Date:** 7/6/2007
Recording: 2007-2807 **Code:** C051
Assessed (SEO): \$16,920




PIN: 122440000200
Route: 000-0000-00
Seller: BASLER, HELEN V. (HEXOM)
Address:
Map Area: GLENWOOD TWP
Sale Price: \$117,200 **Date:** 7/7/2007
Recording: 2007-2827 **Code:** D051
Assessed (SEO): \$720




PIN: 122420000600
Route: 000-0000-00
Seller: BASLER, HELEN V. (HEXOM)
Address:
Map Area: GLENWOOD TWP
Sale Price: \$117,200 **Date:** 7/7/2007
Recording: 2007-2827 **Code:** D051
Assessed (SEO): \$3,480



PIN: 182530000600
Route: 000-000-000
Seller: SCHULER, IRMA
Address: 2348 110TH ST
Map Area: WASHINGTON TWP
Sale Price: \$20,000 **Date:** 7/9/2007
Recording: 2007-2922 **Code:** D051
Assessed (SEO): \$31,470




PIN: 122420000400
Route: 000-0000-00
Seller: BASLER, HELEN V. (HEXOM)
Address:
Map Area: GLENWOOD TWP
Sale Price: \$87,254 **Date:** 7/9/2007
Recording: 2007-2830 **Code:** D009
Assessed (SEO): \$4,860




PIN: 122440001100
Route: 000-0000-00
Seller: BASLER, HELEN V. (HEXOM)
Address:
Map Area: GLENWOOD TWP
Sale Price: \$117,200 **Date:** 7/9/2007
Recording: 2007-2827 **Code:** D051
Assessed (SEO): \$6,290


Winneshiek County Assessor
Public Sales Report with Photos




PIN: 111020000800
Route: 000-000-000
Seller: CLINE, VERNETTA
Address:
Map Area: DECORAH TWP
Sale Price: \$18,700 **Date:** 7/11/2007
Recording: 2007-2844 **Code:** D051
Assessed (SEO): \$10,780



PIN: 111020000800
Route: 000-000-000
Seller: CLINE, VERNETTA
Address:
Map Area: DECORAH TWP
Sale Price: \$19,000 **Date:** 7/11/2007
Recording: 2007-2844 **Code:** D026
Assessed (SEO): \$10,780




PIN: 161140001100
Route: 000-0000-00
Seller: SCHMITT, DANIEL N. REV. TRUST
Address:
Map Area: FRANKVILLE TWP
Sale Price: \$0 **Date:** 7/20/2007
Recording: 2007-3075 **Code:** D026
Assessed (SEO): \$420



PIN: 102210000100
Route: 000-0000-00
Seller: BLEKEBERG, ROBERTA
Address:
Map Area: MADISON TWP
Sale Price: \$0 **Date:** 7/26/2007
Recording: 2007-3524 **Code:** D051
Assessed (SEO): \$25,230



PIN: 201640000500
Route: 000-000-000
Seller: MONROE, DEAN MONROE, BECKY
Address: 1365 135TH ST
Map Area: BLOOMFIELD TWP
Sale Price: \$160,000 **Date:** 7/26/2007
Recording: 2007-3384 **Code:** D051
Assessed (SEO): \$104,000




PIN: 102210000100
Route: 000-0000-00
Seller: BOSMANS, DONNA / PAUL
Address:
Map Area: MADISON TWP
Sale Price: \$0 **Date:** 7/30/2007
Recording: 2007-3527 **Code:** D051
Assessed (SEO): \$25,230

**Winneshiek County Assessor
Public Sales Report with Photos**



PIN: 100810000600
Route: 000-000-000
Seller: BOSMANS, DONNA / PAUL
Address: 2725 270TH ST
Map Area: MADISON TWP
Sale Price: \$0 **Date:** 7/30/2007
Recording: 2007-3527 **Code:** D051
Assessed (SEO): \$84,970




PIN: 101530000500
Route: 000-000-000
Seller: BOSMANS, DONNA / PAUL
Address:
Map Area: MADISON TWP
Sale Price: \$0 **Date:** 7/30/2007
Recording: 2007-3527 **Code:** D051
Assessed (SEO): \$143,140




PIN: 011940001700
Route: 000-000-000
Seller: WALTER, EDWARD /LIFE EST/ WALTER, MF
Address: 3638 345TH AVE
Map Area: FREMONT TWP
Sale Price: \$65,800 **Date:** 7/30/2007
Recording: 2007-3135 **Code:** C051
Assessed (SEO): \$43,860



PIN: 113530001600
Route: 000-000-000
Seller: LOMEN, DONALD F. / BARBARA A.
Address: 2222 STONE HILL RD
Map Area: DECORAH TWP
Sale Price: \$177,000 **Date:** 7/30/2007
Recording: 2007-3151 **Code:** D051
Assessed (SEO): \$71,720



PIN: 102210000100
Route: 000-0000-00
Seller: DE HAAN, SUSAN / DOUG
Address:
Map Area: MADISON TWP
Sale Price: \$487,000 **Date:** 7/30/2007
Recording: 2007-3526 **Code:** D051
Assessed (SEO): \$25,230



PIN: 101530000500
Route: 000-000-000
Seller: DE HAAN, SUSAN / DOUG
Address:
Map Area: MADISON TWP
Sale Price: \$487,000 **Date:** 7/30/2007
Recording: 2007-3526 **Code:** D051
Assessed (SEO): \$143,140


**Winneshiek County Assessor
Public Sales Report with Photos**

Tue, January 8, 2008 8:16:28 AM


Page 42




PIN: 100810000600
Route: 000-000-000
Seller: DE HAAN / SUSAN / DOUG
Address: 2725 270TH ST
Map Area: MADISON TWP
Sale Price: \$487,000 **Date:** 7/30/2007
Recording: 2007-3526 **Code:** D051
Assessed (SEO): \$84,970



PIN: 131710000100
Route: 000-0000-00
Seller: SHILENY, LORETTA A.
Address:
Map Area: SUMNER TWP
Sale Price: \$0 **Date:** 7/31/2007
Recording: 2007-3130 **Code:** D017
Assessed (SEO): \$21,820




PIN: 131830000500
Route: 000-0000-00
Seller: SHILENY, LORETTA A.
Address:
Map Area: SUMNER TWP
Sale Price: \$0 **Date:** 7/31/2007
Recording: 2007-3130 **Code:** D017
Assessed (SEO): \$680



PIN: 131820000700
Route: 000-0000-00
Seller: SHILENY, LORETTA A.
Address:
Map Area: SUMNER TWP
Sale Price: \$0 **Date:** 7/31/2007
Recording: 2007-3130 **Code:** D017
Assessed (SEO): \$83,330




PIN: 150620000700
Route: 000-000-000
Seller: ESTATE OF KATHRYN A. KUEHNER
Address: 2185 TOWN LINE RD
Map Area: SPRINGFIELD TWP
Sale Price: \$0 **Date:** 8/1/2007
Recording: 2007-3190 **Code:** D026
Assessed (SEO): \$176,250




PIN: 150620000600
Route: 000-000-000
Seller: KUEHNER, DUANE J.
Address: 2185 TOWN LINE RD
Map Area: SPRINGFIELD TWP
Sale Price: \$0 **Date:** 8/1/2007
Recording: 2007-3189 **Code:** D026
Assessed (SEO): \$57,430

**Winneshiek County Assessor
Public Sales Report with Photos**




No Image Available

PIN: 193130000400
Route: 000-0000-00
Seller: WENTHOLD, JOLENE
Address:
Map Area: MILITARY TWP
Sale Price: \$26,000 **Date:** 8/1/2007
Recording: 2007-3215 **Code:** D051
Assessed (SEO): \$27,720




No Image Available

PIN: 193130000300
Route: 000-0000-00
Seller: WENTHOLD, JOLENE
Address:
Map Area: MILITARY TWP
Sale Price: \$26,000 **Date:** 8/1/2007
Recording: 2007-3215 **Code:** D051
Assessed (SEO): \$33,720



No Image Available

PIN: 193130000300
Route: 000-0000-00
Seller: HARRY, JOANN
Address:
Map Area: MILITARY TWP
Sale Price: \$26,000 **Date:** 8/1/2007
Recording: 2007-3277 **Code:** D051
Assessed (SEO): \$33,720



No Image Available

PIN: 193130000400
Route: 000-0000-00
Seller: HARRY, JOANN
Address:
Map Area: MILITARY TWP
Sale Price: \$26,000 **Date:** 8/1/2007
Recording: 2007-3277 **Code:** D051
Assessed (SEO): \$27,720



PIN: 183640000600
Route: 000-000-000
Seller: WENTHOLD, JOLENE
Address: 1016 ST HWY 150
Map Area: WASHINGTON TWP
Sale Price: \$26,000 **Date:** 8/1/2007
Recording: 2007-3215 **Code:** D051
Assessed (SEO): \$104,630




PIN: 183640000600
Route: 000-000-000
Seller: HARRY, JOANN
Address: 1016 ST HWY 150
Map Area: WASHINGTON TWP
Sale Price: \$26,000 **Date:** 8/1/2007
Recording: 2007-3277 **Code:** D051
Assessed (SEO): \$104,630


Winneshiek County Assessor
Public Sales Report with Photos

Tue, January 8, 2008 8:16:28 AM


Page 44




PIN: 183640000300
Route: 000-0000-00
Seller: WENTHOLD, JOLENE
Address:
Map Area: WASHINGTON TWP-I
Sale Price: \$26,000 **Date:** 8/1/2007
Recording: 2007-3215 **Code:** D051
Assessed (SEO): \$20,650




PIN: 183640000300
Route: 000-0000-00
Seller: HARRY, JOANN
Address:
Map Area: WASHINGTON TWP-I
Sale Price: \$26,000 **Date:** 8/1/2007
Recording: 2007-3277 **Code:** D051
Assessed (SEO): \$20,650




PIN: 181730000600
Route: 000-0000-00
Seller: SCHMITT, CARL / TERRY
Address:
Map Area: WASHINGTON TWP-I
Sale Price: \$2,300 **Date:** 8/3/2007
Recording: 2007-3177 **Code:** D051
Assessed (SEO): \$1,430



PIN: 152320000900
Route: 000-000-000
Seller: FRANZEN, CLYDE J. / DEBRA ANN
Address:
Map Area: SPRINGFIELD TWP
Sale Price: \$9,300 **Date:** 8/3/2007
Recording: 2007-3268 **Code:** D051
Assessed (SEO): \$1,250



PIN: 192110000900
Route: 000-0000-00
Seller: TAYLOR, JOE
Address: 127TH ST
Map Area: MILITARY TWP
Sale Price: \$240,000 **Date:** 8/3/2007
Recording: 2007-3205 **Code:** D051
Assessed (SEO): \$42,370



PIN: 143230001000
Route: 000-0000-00
Seller: HEROLD, ANDREW C HEROLD, NANCY LEE
Address:
Map Area: CALMAR TWP
Sale Price: \$22,677 **Date:** 8/6/2007
Recording: 2007-4188 **Code:** D051
Assessed (SEO): \$0


**Winneshiek County Assessor
Public Sales Report with Photos**




PIN: 160240000300
Route: 000-000-000
Seller: JP MORGAN CHASE BANK
Address: 1186 ST HWY 9
Map Area: FRANKVILLE TWP
Sale Price: \$85,250 **Date:** 8/7/2007
Recording: 2007-4095 **Code:** D051
Assessed (SEO): \$84,550




PIN: 132530000600
Route: 000-000-000
Seller: RIEHLE, ROGER A. RIEHLE, CAROL M.
Address: 2917 172ND ST
Map Area: SUMNER TWP
Sale Price: \$2,250 **Date:** 8/13/2007
Recording: 2007-3325 **Code:** D051
Assessed (SEO): \$75,710




PIN: 132530000200
Route: 000-0000-00
Seller: RIEHLE, ROGER A. RIEHLE, CAROL M.
Address:
Map Area: SUMNER TWP
Sale Price: \$202,500 **Date:** 8/13/2007
Recording: 2007-3326 **Code:** C051
Assessed (SEO): \$7,090



PIN: 132540000200
Route: 000-0000-00
Seller: RIEHLE, ROGER A. RIEHLE, CAROL M.
Address:
Map Area: SUMNER TWP
Sale Price: \$202,500 **Date:** 8/13/2007
Recording: 2007-3326 **Code:** C051
Assessed (SEO): \$33,940



PIN: 133610000200
Route: 000-0000-00
Seller: RIEHLE, ROGER A. RIEHLE, CAROL M.
Address:
Map Area: SUMNER TWP
Sale Price: \$202,500 **Date:** 8/13/2007
Recording: 2007-3326 **Code:** C051
Assessed (SEO): \$28,450



PIN: 061410000200
Route: 000-0000-00
Seller: ULRING, NANCY A.
Address:
Map Area: BLUFFTON TWP
Sale Price: \$193,000 **Date:** 8/14/2007
Recording: 2007-3333 **Code:** D051
Assessed (SEO): \$910


**Winneshiek County Assessor
Public Sales Report with Photos**




PIN: 193210000300
Route: 000-0000-00
Seller: MASSMAN, ALBIN W. MASSMAN, VERNA K.
Address:
Map Area: MILITARY TWP
Sale Price: \$314,500 **Date:** 8/14/2007
Recording: 2007-3349 **Code:** C051
Assessed (SEO): \$37,230




PIN: 192930000200
Route: 000-000-000
Seller: MASSMAN, ALBIN W. MASSMAN, VERNA K.
Address: 1106 202ND AVE
Map Area: MILITARY TWP
Sale Price: \$314,500 **Date:** 8/14/2007
Recording: 2007-3349 **Code:** C051
Assessed (SEO): \$95,980




PIN: 192930000400
Route: 000-0000-00
Seller: MASSMAN, ALBIN W. MASSMAN, VERNA K.
Address:
Map Area: MILITARY TWP
Sale Price: \$314,500 **Date:** 8/14/2007
Recording: 2007-3349 **Code:** C051
Assessed (SEO): \$4,280



PIN: 192930000500
Route: 000-0000-00
Seller: MASSMAN, ALBIN W. MASSMAN, VERNA K.
Address:
Map Area: MILITARY TWP
Sale Price: \$314,500 **Date:** 8/14/2007
Recording: 2007-3349 **Code:** C051
Assessed (SEO): \$21,530



PIN: 193220000100
Route: 000-0000-00
Seller: MASSMAN, ALBIN W. MASSMAN, VERNA K.
Address:
Map Area: MILITARY TWP
Sale Price: \$314,500 **Date:** 8/14/2007
Recording: 2007-3349 **Code:** C051
Assessed (SEO): \$16,720




PIN: 193220000200
Route: 000-0000-00
Seller: MASSMAN, ALBIN W. MASSMAN, VERNA K.
Address:
Map Area: MILITARY TWP
Sale Price: \$314,500 **Date:** 8/14/2007
Recording: 2007-3349 **Code:** C051
Assessed (SEO): \$9,420


Winneshiek County Assessor
Public Sales Report with Photos

Tue, January 8, 2008 8:16:28 AM


Page 47



PIN: 022720000800
Route: 000-0000-00
Seller: UNDERBAKKE, DALE T UNDERBAKKE, ELE.
Address:
Map Area: BURR OAK TWP
Sale Price: \$150,000 **Date:** 8/21/2007
Recording: 2007-3760 **Code:** C017
Assessed (SEO): \$43,120




PIN: 180742900100
Route: 000-0000-00
Seller: FISCHER, ROBERT J.
Address:
Map Area: WASHINGTON TWP-I
Sale Price: \$25,000 **Date:** 8/24/2007
Recording: 2007-3511 **Code:** D051
Assessed (SEO): \$1,950



PIN: 182342800400
Route: 000-000-000
Seller: HAGEMAN, REUBEN L HAGEMAN, ZANDRA
Address:
Map Area: WASHINGTON TWP-I
Sale Price: \$22,500 **Date:** 8/27/2007
Recording: 2007-3640 **Code:** D051
Assessed (SEO): \$330



PIN: 072140001000
Route: 000-000-000
Seller: WEISS, MICHAEL & SCHWINDEN, CINDY
Address: 1984 COL TAYLOR RD
Map Area: CANOE TWP
Sale Price: \$425,000 **Date:** 8/29/2007
Recording: 2007-4513 **Code:** D051
Assessed (SEO): \$196,580




PIN: 022710000700
Route: 000-0000-00
Seller: BAUMLER, LAWRENCE J.
Address:
Map Area: BURR OAK TWP
Sale Price: \$8,500 **Date:** 8/31/2007
Recording: 2007-3623 **Code:** D009
Assessed (SEO): \$1,820




PIN: 021140001000
Route: 000-000-000
Seller: REWOLDT, ROBERT H. / SUSAN PEARCE
Address: 3813 US HWY 52
Map Area: BURR OAK TWP
Sale Price: \$260,000 **Date:** 9/1/2007
Recording: 2007-3801 **Code:** D026
Assessed (SEO): \$101,690


Winneshiek County Assessor
Public Sales Report with Photos




PIN: 101230000700
Route: 000-000-000
Seller: LARSON, FRANCIS/DOROTHY M.
Address:
Map Area: MADISON TWP
Sale Price: \$0 **Date:** 9/18/2007
Recording: 2007-3853 **Code:** D017
Assessed (SEO): \$730




PIN: 101230000500
Route: 000-0000-00
Seller: LARSON, FRANCIS / DOROTHY M.
Address:
Map Area: MADISON TWP
Sale Price: \$0 **Date:** 9/18/2007
Recording: 2007-3854 **Code:** D017
Assessed (SEO): \$710



PIN: 070730000800
Route: 000-0000-00
Seller: LOGSDON, JOHN H. / TERYL S. / RANDALL F
Address:
Map Area: CANOE TWP
Sale Price: \$0 **Date:** 9/19/2007
Recording: 2007-3910 **Code:** D017
Assessed (SEO): \$17,090



PIN: 070730000700
Route: 000-0000-00
Seller: LOGSDON, JOHN H. / TERYL S. / RANDALL F
Address:
Map Area: CANOE TWP
Sale Price: \$0 **Date:** 9/24/2007
Recording: 2007-3909 **Code:** D017
Assessed (SEO): \$28,320




PIN: 203610000700
Route: 000-000-000
Seller: ROGERS, LEROY C & DEBRA K
Address: 1087 115TH AVE
Map Area: BLOOMFIELD TWP
Sale Price: \$32,000 **Date:** 9/24/2007
Recording: 2007-3971 **Code:** D051
Assessed (SEO): \$3,530




PIN: 070440001100
Route: 000-000-000
Seller: SLAVIK, CAROL JEAN
Address: 1990 FOX HOLLOW RD
Map Area: CANOE TWP
Sale Price: \$200,000 **Date:** 9/26/2007
Recording: 2007-4057 **Code:** D051
Assessed (SEO): \$67,050


Winneshiek County Assessor
Public Sales Report with Photos




PIN: 093030000600
Route: 000-0000-00
Seller: ESTATE OF MARU FLORINE RIEHM
Address:
Map Area: LINCOLN TWP
Sale Price: \$52,008 **Date:** 9/28/2007
Recording: 2007-4897 **Code:** D017
Assessed (SEO): \$103,510




PIN: 151447600900
Route: 000-000-000
Seller: KJOS, CARLTON JULIAN & CYNTHIA
Address: 1758 PEPPY RD
Map Area: SPRINGFIELD TWP
Sale Price: \$137,000 **Date:** 9/28/2007
Recording: 2007-4354 **Code:** D051
Assessed (SEO): \$320




PIN: 140740000100
Route: 000-0000-00
Seller:
Address:
Map Area: CALMAR TWP
Recording: 2007-4043 **Code:** C051
Assessed (SEO): \$14,230



PIN: 160130000400
Route: 000-0000-00
Seller: MOUNT, FLOYD E MOUNT, SUSAN K
Address:
Map Area: FRANKVILLE TWP
Sale Price: \$290,488 **Date:** 10/2/2007
Recording: 2007-4050 **Code:** D051
Assessed (SEO): \$26,580



PIN: 160130000500
Route: 000-0000-00
Seller: MOUNT, FLOYD E MOUNT, SUSAN K
Address:
Map Area: FRANKVILLE TWP
Sale Price: \$290,488 **Date:** 10/2/2007
Recording: 2007-4050 **Code:** D051
Assessed (SEO): \$33,170



PIN: 123630000700
Route: 000-000-000
Seller: IRP INVESTMENTS, L.L.C.
Address: WINNMAKEE RD
Map Area: GLENWOOD TWP
Sale Price: \$563,500 **Date:** 10/2/2007
Recording: 2007-4049 **Code:** D051
Assessed (SEO): \$116,220

**Winneshiek County Assessor
Public Sales Report with Photos**

Tue, January 8, 2008 8:16:28 AM

Page 50

No Image Available

No Image Available

No Image Available

PIN: 092440000100
Route: 000-0000-00
Seller: OLLENDIECK, RODNEY
Address:
Map Area: LINCOLN TWP
Sale Price: \$15,000 **Date:** 10/5/2007
Recording: 2007-4150 **Code:** D051
Assessed (SEO): \$9,320

PIN: 092430002500
Route: 000-000-000
Seller: OLLENDIECK, GERALD R.
Address:
Map Area: LINCOLN TWP
Sale Price: \$30,000 **Date:** 10/5/2007
Recording: 2007-4152 **Code:** D017
Assessed (SEO): \$5,350

PIN: 092440000100
Route: 000-0000-00
Seller: OLLENDIECK, MICHAEL
Address:
Map Area: LINCOLN TWP
Sale Price: \$30,000 **Date:** 10/5/2007
Recording: 2007-4151 **Code:** D051
Assessed (SEO): \$9,320



PIN: 031840000800
Route: 000-000-000
Seller: HARVEY, JENNIFER
Address: 2196 SILENT BROOK
Map Area: HESPER TWP
Sale Price: \$25,000 **Date:** 10/16/2007
Recording: 2007-4293 **Code:** D017
Assessed (SEO): \$114,190



PIN: 062120000500
Route: 000-000-000
Seller: FRANA, NOEL AND LINDA
Address: 2595 310TH ST
Map Area: BLUFFTON TWP
Sale Price: \$87,000 **Date:** 10/18/2007
Recording: 560-146 **Code:** D026
Assessed (SEO): \$147,910



PIN: 021740000200
Route: 000-000-000
Seller: PIERCE, HAROLD R (ESTATE)
Address: 3737 CO RD W20
Map Area: BURR OAK TWP
Sale Price: \$200,000 **Date:** 10/23/2007
Recording: 2007-4363 **Code:** D051
Assessed (SEO): \$55,070

**Winneshiek County Assessor
Public Sales Report with Photos**

Tue, January 8, 2008 8:16:28 AM

Page 51

No Image Available

PIN: 021630000200
Route: 000-0000-00
Seller: PIERCE, HAROLD R (ESTATE)
Address:
Map Area: BURR OAK TWP
Sale Price: \$200,000 **Date:** 10/23/2007
Recording: 2007-4363 **Code:** D051
Assessed (SEO): \$13,880

No Image Available

PIN: 110610002500
Route: 000-000-000
Seller: HANSON, AARON B. / ROBYN L.
Address:
Map Area: DECORAH TWP
Sale Price: \$60,000 **Date:** 10/25/2007
Recording: 2007-4411 **Code:** D026
Assessed (SEO): \$2,750



PIN: 072310001200
Route: 000-000-000
Seller: MIKKELSON, MARC A. / JENNIFER A.
Address: 1846 CANOE VALLEY RD
Map Area: CANOE TWP
Sale Price: \$139,000 **Date:** 10/29/2007
Recording: 2007-4483 **Code:** D026
Assessed (SEO): \$67,480



PIN: 200610000800
Route: 000-000-000
Seller: FRANZEN, DEAN C. / JOANN M. / ARLIN M. / I
Address: 1621 SAND RD
Map Area: BLOOMFIELD TWP
Sale Price: \$42,000 **Date:** 10/31/2007
Recording: 2007-4545 **Code:** D026
Assessed (SEO): \$8,260

No Image Available

PIN: 133230000200
Route: 000-0000-00
Seller: LENSING, LADEANE
Address:
Map Area: SUMNER TWP
Sale Price: \$236,000 **Date:** 11/1/2007
Recording: 2007-4529 **Code:** D051
Assessed (SEO): \$34,990


No Image Available

PIN: 123230001300
Route: 000-000-000
Seller: MARX, STEVEN & NANCY
Address: 2217 OIL WELL RD
Map Area: GLENWOOD TWP
Sale Price: \$86,450 **Date:** 11/2/2007
Recording: 2007-4558 **Code:** D051
Assessed (SEO): \$15,320


**Winneshiek County Assessor
Public Sales Report with Photos**

Tue, January 8, 2008 8:16:28 AM


Page 52




PIN: 080130000100
Route: 000-0000-00
Seller: LOSEN, MONTE P & JAMES C & NICHOLAS
Address:
Map Area: PLEASANT TWP
Sale Price: \$100,000 **Date:** 11/2/2007
Recording: 2007-4642 **Code:** D051
Assessed (SEO): \$32,130



PIN: 080240000400
Route: 000-0000-00
Seller: LOSEN, MONTE P & JAMES C & NICHOLAS
Address: 1181 BIG CANOE RD
Map Area: PLEASANT TWP
Sale Price: \$100,000 **Date:** 11/2/2007
Recording: 2007-4642 **Code:** D051
Assessed (SEO): \$34,680



PIN: 081120000500
Route: 000-0000-00
Seller: LOSEN, MONTE P & JAMES C & NICHOLAS
Address:
Map Area: PLEASANT TWP
Sale Price: \$100,000 **Date:** 11/2/2007
Recording: 2007-4642 **Code:** D051
Assessed (SEO): \$19,810



PIN: 080130000300
Route: 000-0000-00
Seller: LOSEN, MONTE P & JAMES C & NICHOLAS
Address:
Map Area: PLEASANT TWP
Sale Price: \$100,000 **Date:** 11/2/2007
Recording: 2007-4642 **Code:** D051
Assessed (SEO): \$11,390




PIN: 031920000100
Route: 000-000-000
Seller: ZOOK, LEE J HEIKES, JANICE K
Address: 2223 SILENT BROOK
Map Area: HESPER TWP
Sale Price: \$161,000 **Date:** 11/12/2007
Recording: 2007-4767 **Code:** D051
Assessed (SEO): \$95,960



PIN: 200340000700
Route: 000-000-000
Seller: SCHNUELLE, SANDRA D & MITCHELL
Address: 1315 MONEEK RD
Map Area: BLOOMFIELD TWP
Sale Price: \$220,000 **Date:** 11/12/2007
Recording: 2007-4692 **Code:** C051
Assessed (SEO): \$48,060

**Winneshiek County Assessor
Public Sales Report with Photos**




No Image Available

PIN: 180610001000
Route: 000-0000-00
Seller: KUHN, ANTHONY W
Address:
Map Area: WASHINGTON TWP-I
Sale Price: \$5,000 **Date:** 11/20/2007
Recording: 2007-4761 **Code:** D051
Assessed (SEO): \$0




PIN: 182040001400
Route: 000-000-000
Seller: MURRAY, TIMOTHY F MURRAY, MARGARET
Address: 1247 CO RD W14
Map Area: WASHINGTON TWP
Sale Price: \$46,750 **Date:** 11/23/2007
Recording: 2007-4851 **Code:** C026
Assessed (SEO): \$37,010




No Image Available

PIN: 070510001400
Route: 000-000-000
Seller: ALBERTSON, LAWRENCE
Address: 337TH ST
Map Area: CANOE TWP
Sale Price: \$142,880 **Date:** 11/26/2007
Recording: 2007-4833 **Code:** D051
Assessed Value: \$14,020




No Image Available

PIN: 070510001000
Route: 000-0000-00
Seller: ALBERTSON, LAWRENCE
Address:
Map Area: CANOE TWP
Sale Price: \$142,880 **Date:** 11/26/2007
Recording: 2007-4833 **Code:** D051
Assessed (SEO): \$17,410



No Image Available

PIN: 093030000600
Route: 000-0000-00
Seller: BERTILSON, CAROL E & DENNIS L
Address:
Map Area: LINCOLN TWP
Sale Price: \$52,008 **Date:** 11/30/2007
Recording: 2007-4900 **Code:** D017
Assessed (SEO): \$103,510



No Image Available

PIN: 032120000300
Route: 000-0000-00
Seller: WEINMANN, RUTH M
Address:
Map Area: HESPER TWP
Sale Price: \$28,000 **Date:** 12/13/2007
Recording: 2007-5006 **Code:** C051
Assessed (SEO): \$11,520



PIN: 101510000700
Route: 100-000-000
Seller: BLEKEBERG, ALAN
Address: 2586 255TH AVE
Map Area: MADISON TWP
Sale Price: \$170,000 **Date:** 12/13/2007
Recording: 2007-5053 **Code:** D051
Assessed (SEO): \$137,560



PIN: 190120000100
Route: 000-000-000
Seller: JUEN, JOHN J & DOLEZAL, MOLLY BUDDEN
Address: 1694 SAND RD
Map Area: MILITARY TWP
Sale Price: \$60,000 **Date:** 12/17/2007
Recording: 2007-5052 **Code:** C051
Assessed (SEO): \$104,060



PIN: 083030000400
Route: 000-000-000
Seller: RIKER, CHRISTOPHER R. RIKER, KRISTI A.
Address: 2918 MIDDLE SATTRE RD
Map Area: PLEASANT TWP
Sale Price: \$117,500 **Date:** 1/4/4228
Recording: 2007-3138 **Code:** C051
Assessed (SEO): \$50,650